

# DC à la carte



---

*Sint-Rumoldusstraat, 3890 Montenaken*  
*71040C0210/00V002*

---

Locatie

Omgeving

Kadaster

Gewestplan

Water

Natuur

Recht van voorkoop

Beschermd onroerend erfgoed

Vastgestelde inventarissen

Wetenschappelijke inventarissen

Unesco werelderfgoed

Historische kaarten

Wonen

Dossier: 00-06-5647/001

---

*Locatie*

---

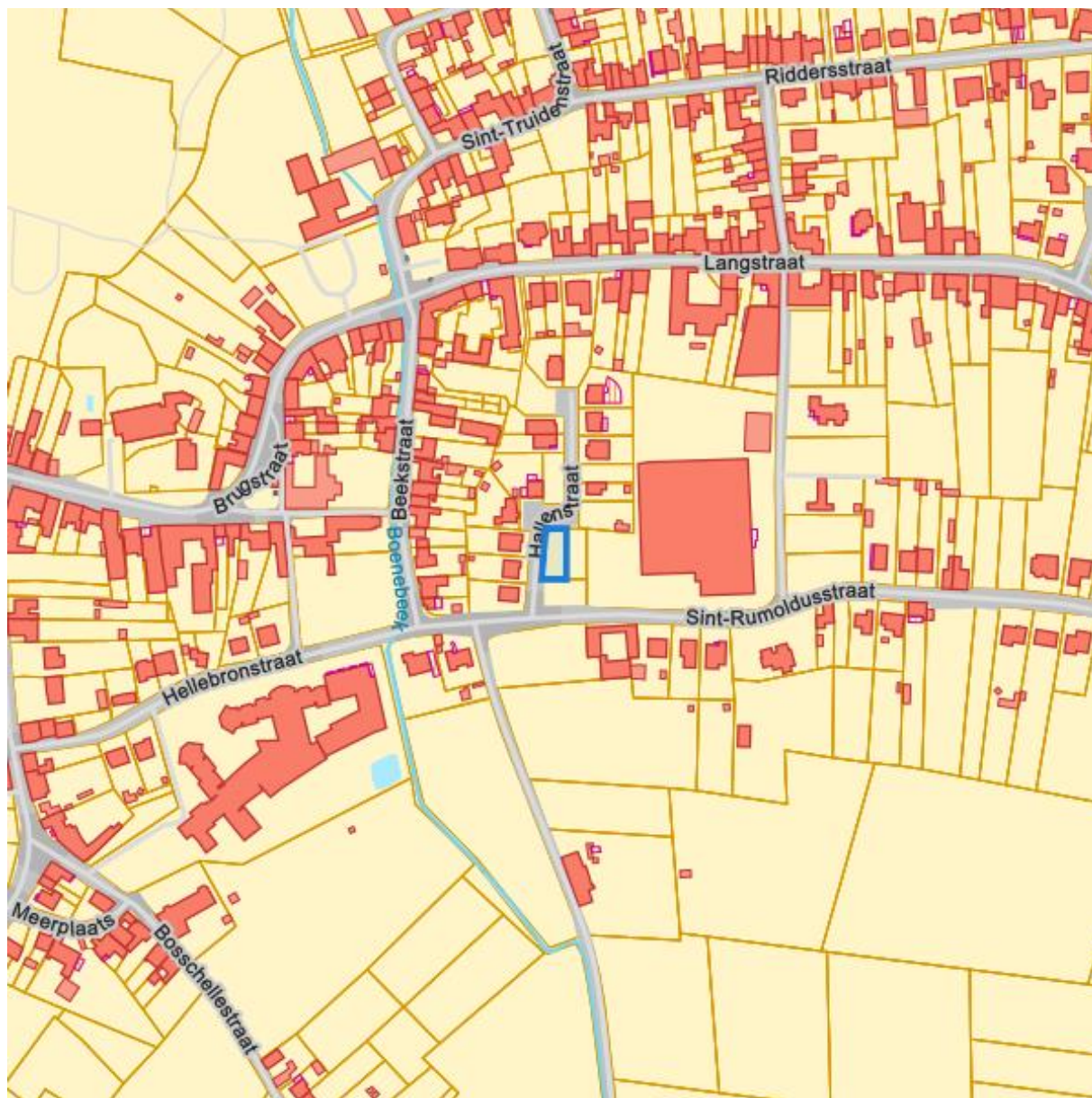


Dossier: 00-06-5647/001

---

Omgeving

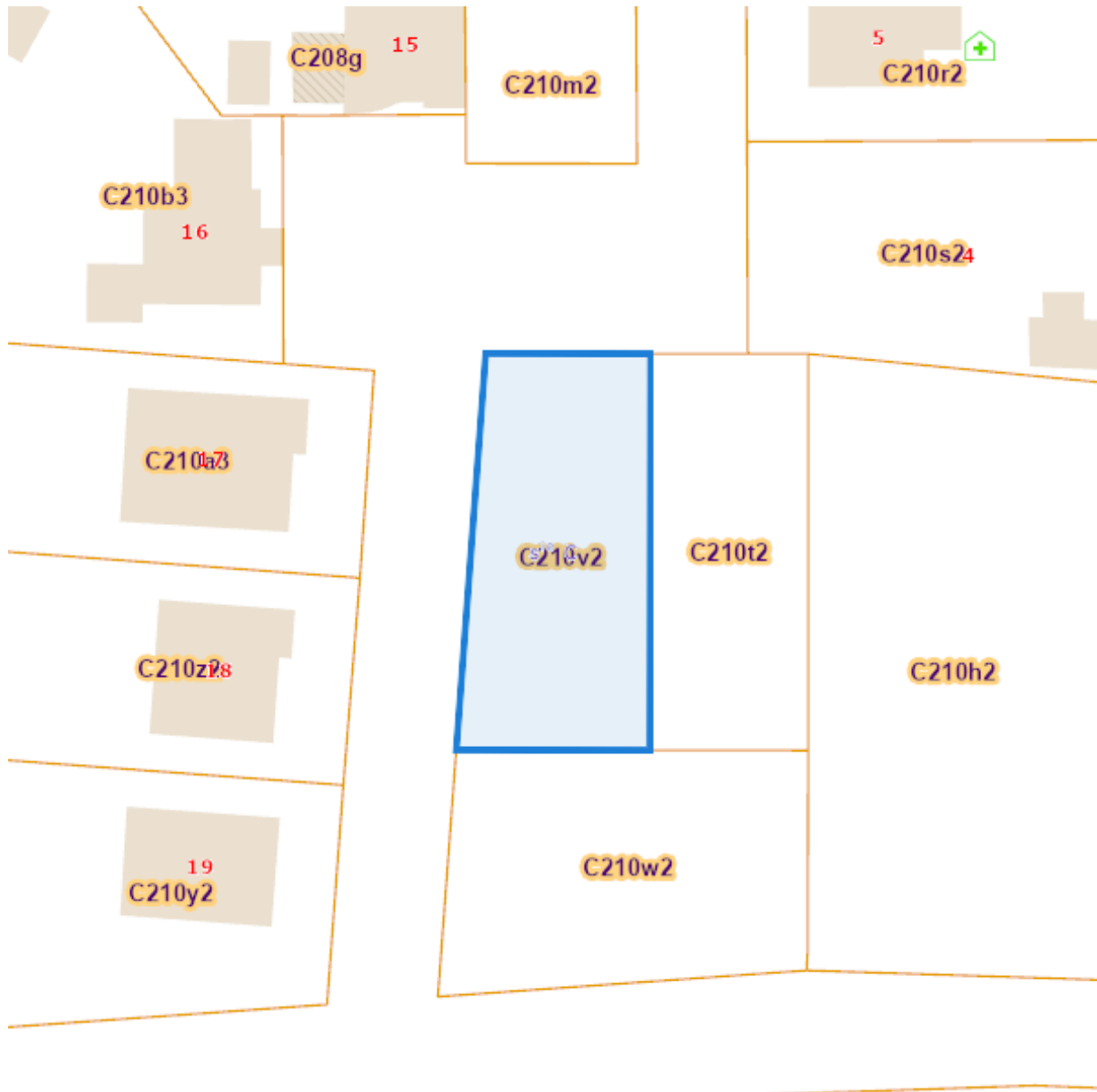
---



Dossier: 00-06-5647/001

Kadaster

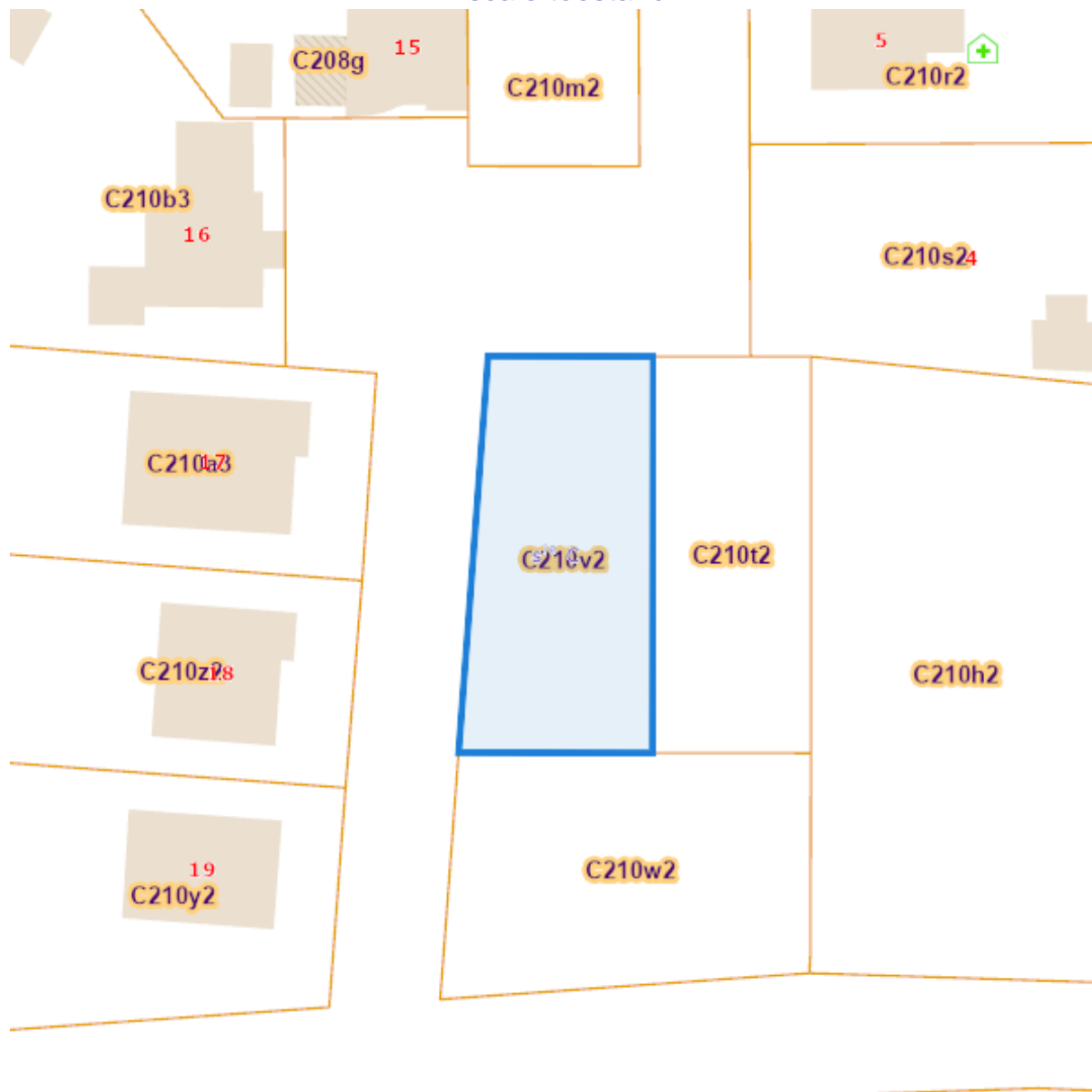
Meest recente toestand



[eservices.minfin.fgov.be](https://eservices.minfin.fgov.be)

Dossier: 00-06-5647/001

Fiscale toestand




[eservices.minfin.fgov.be](http://eservices.minfin.fgov.be)

---

*Gewestplan*

---

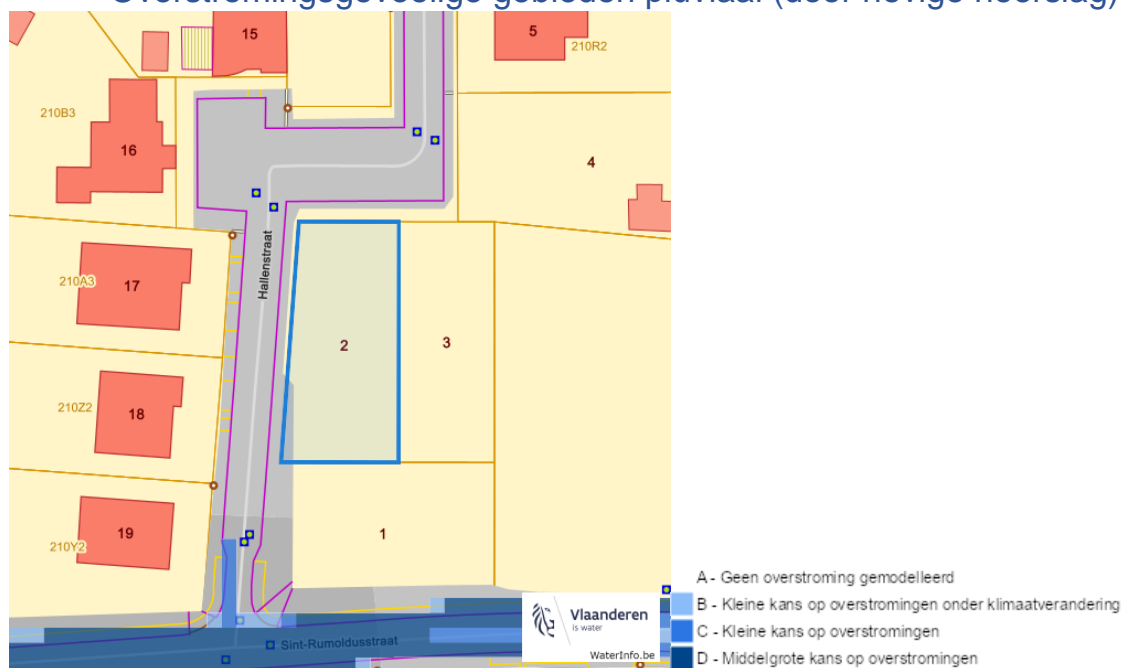


[www.geopunt.be](http://www.geopunt.be)  
Gewestplan legende

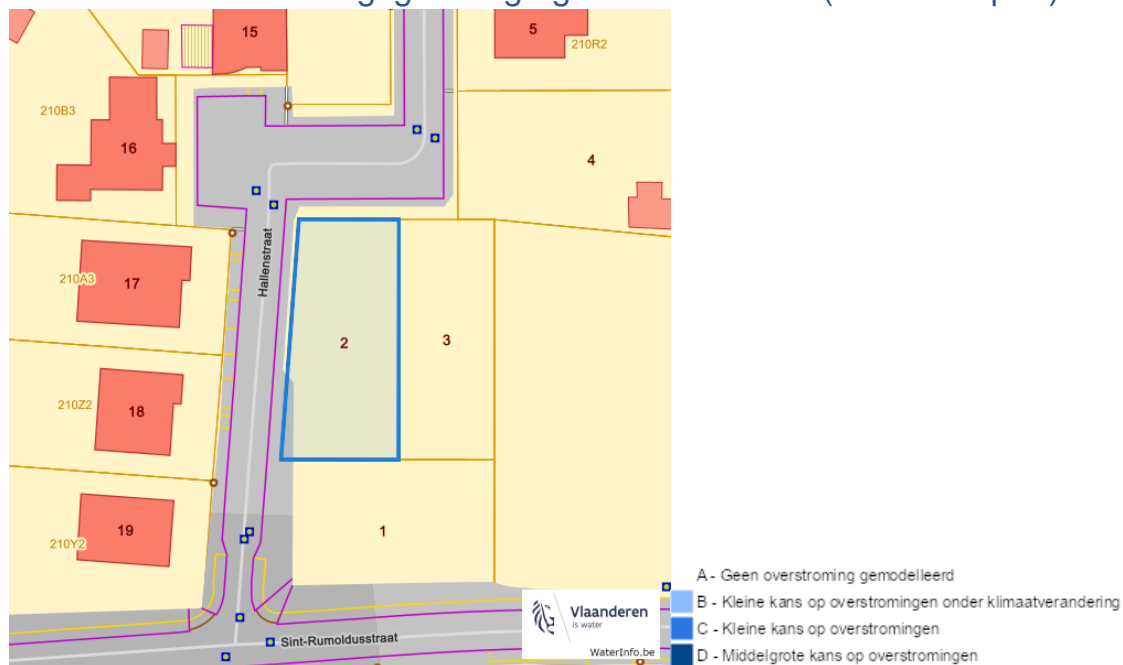
Dossier: 00-06-5647/001

## Water

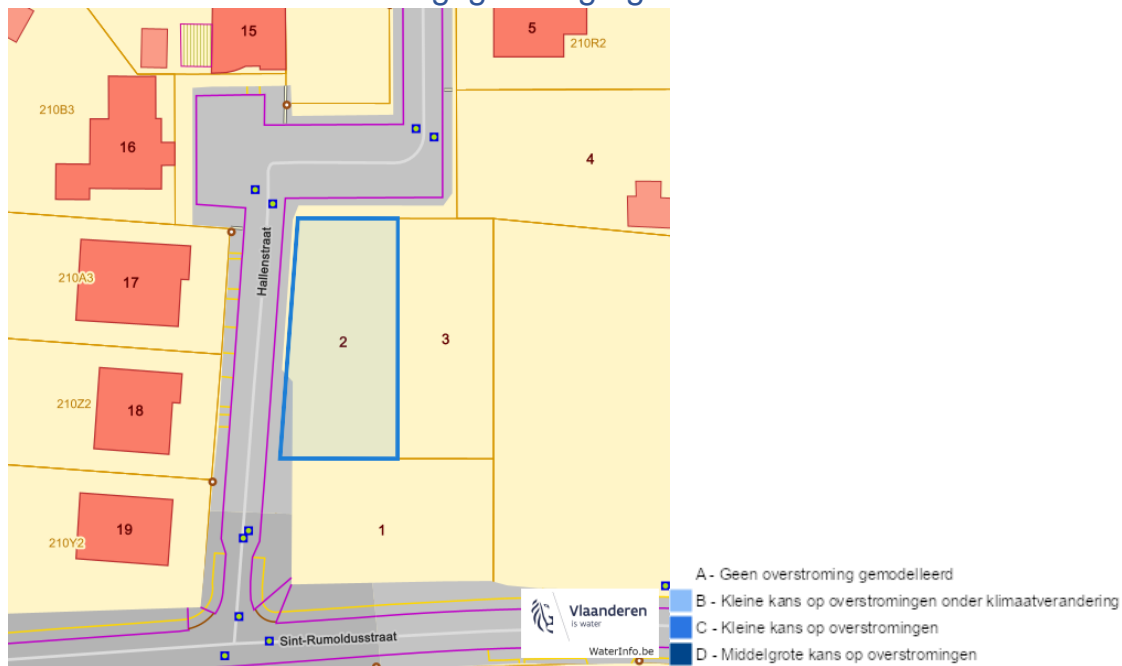
## Overstromingsgevoelige gebieden pluviaal (door hevige neerslag)



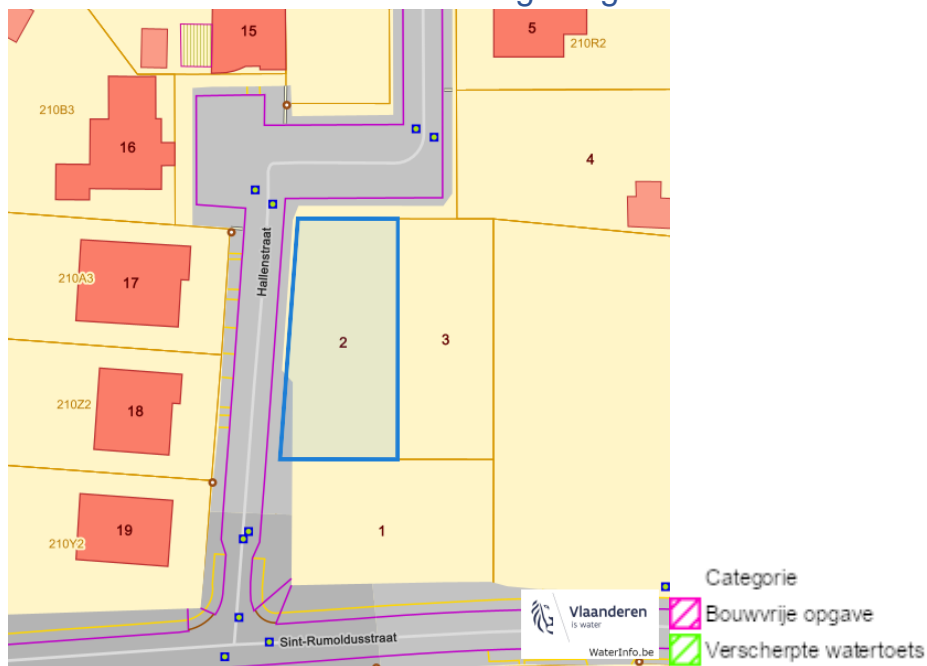
## Overstromingsgevoelige gebieden fluviaal (uit waterlopen)



### Overstromingsgevoelige gebieden vanuit de zee

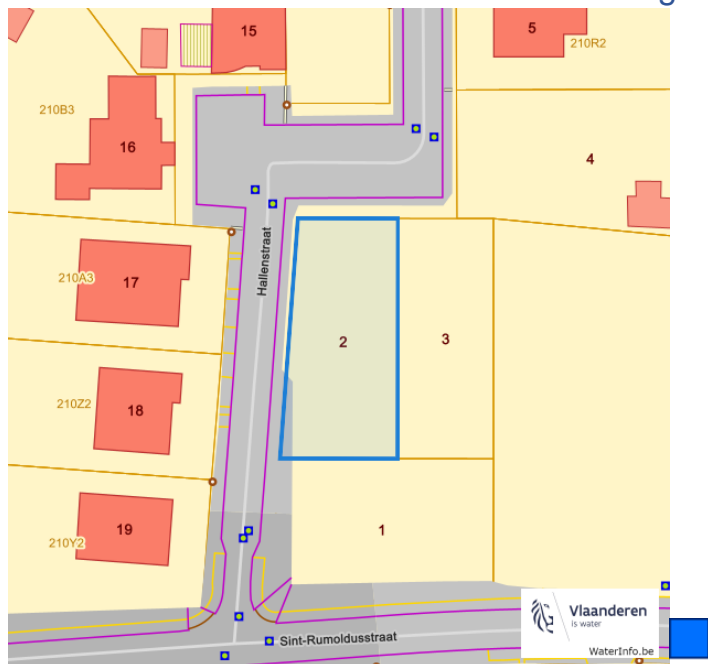


### Signaalgebieden

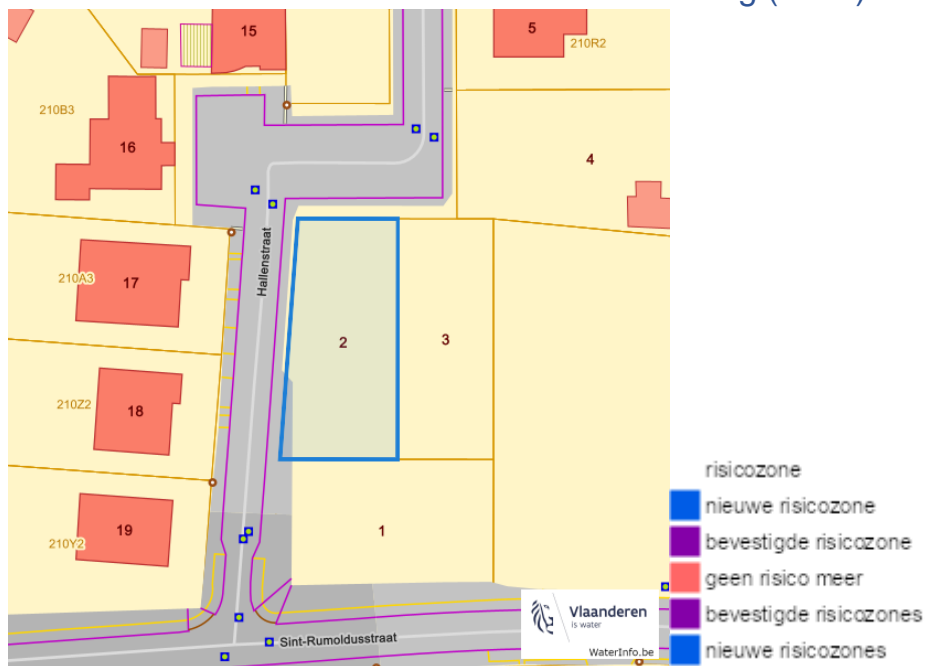




Recent overstromde gebieden (2017)

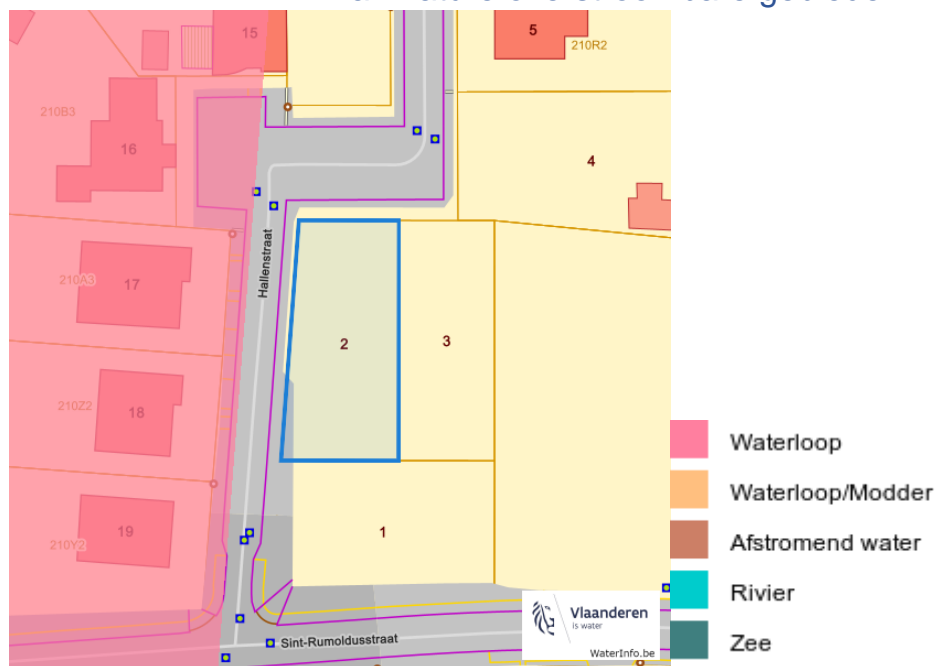


Risicozones overstrooming (2017)

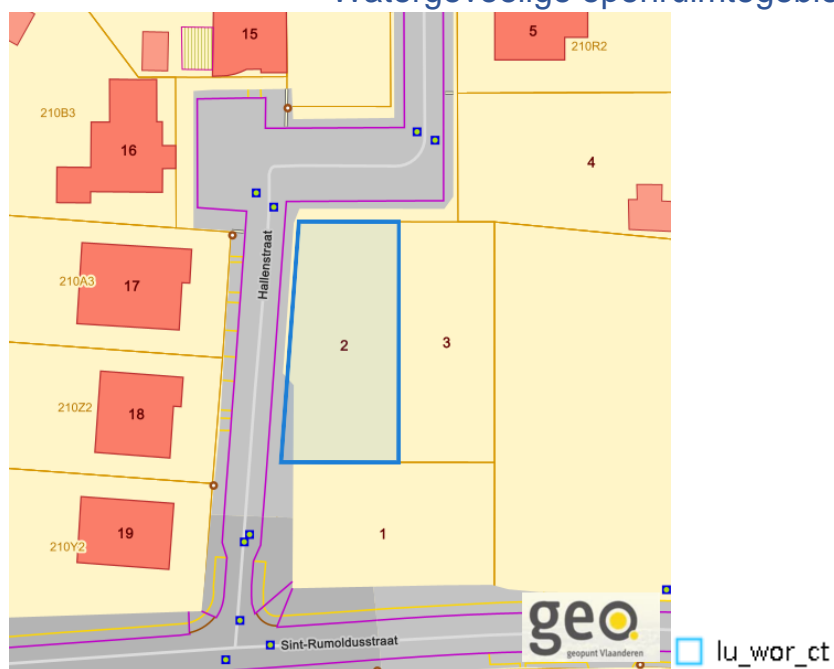


Sint-Rumoldusstraat, 3890 Montenaken

## Van nature overstroombare gebieden



## Watergevoelige openruimtegebieden



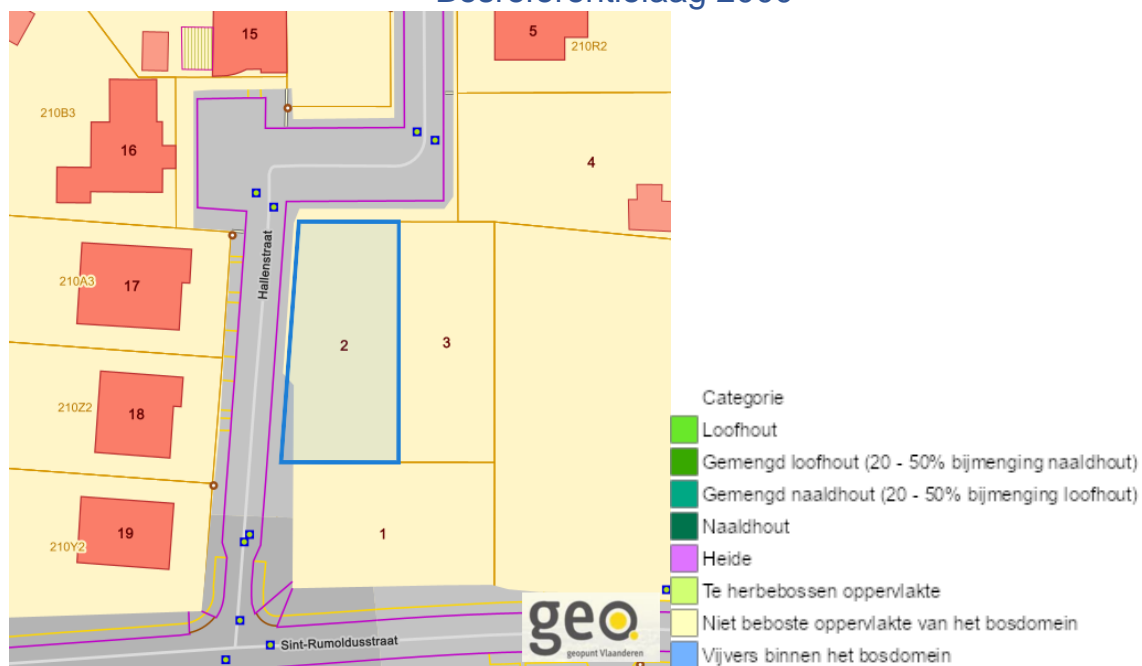
Dossier: 00-06-5647/001

---

 Natuur
 

---

## Bosreferentielag 2000


[www.geopunt.be](http://www.geopunt.be)

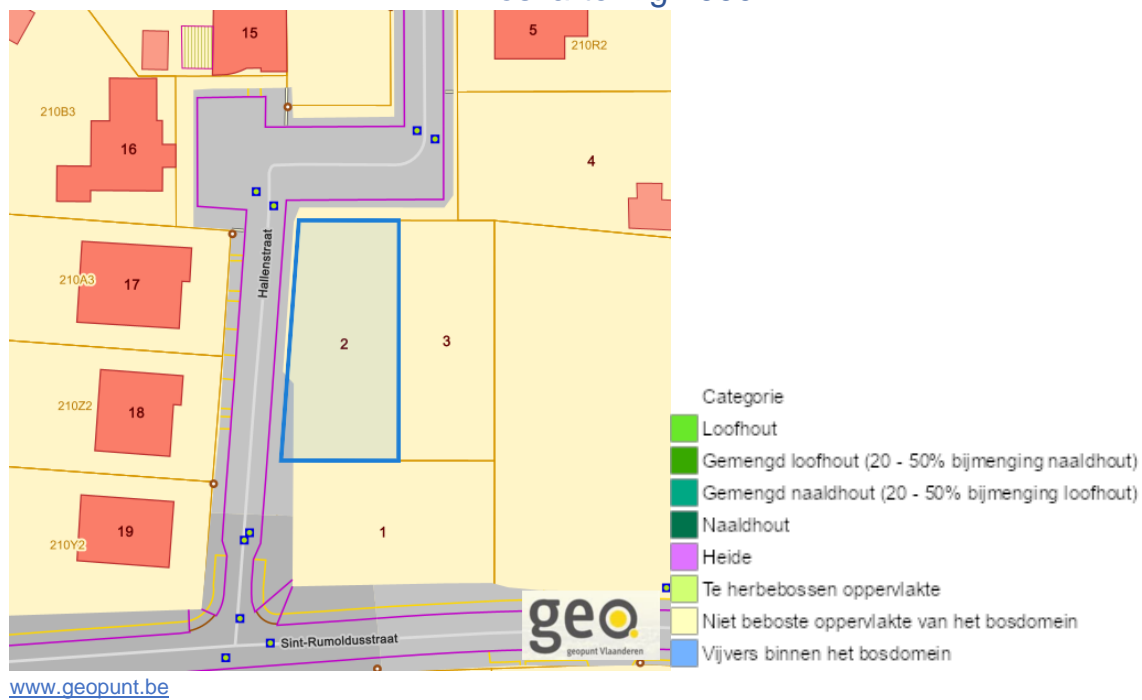
## Groenkaart Vlaanderen (2021)


[www.geopunt.be](http://www.geopunt.be)

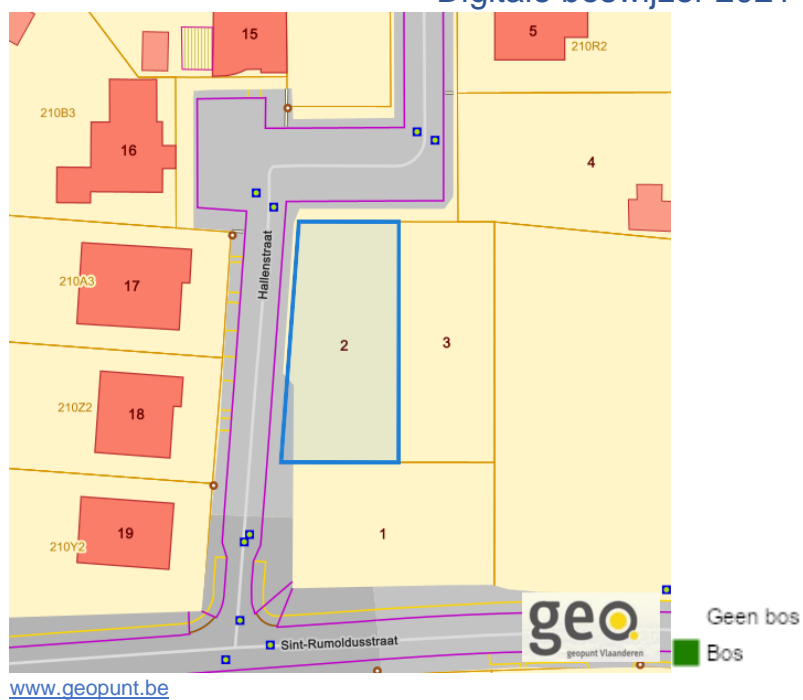
Dossier: 00-06-5647/001

Sint-Rumoldusstraat, 3890 Montenaken

## Boskartering 1990



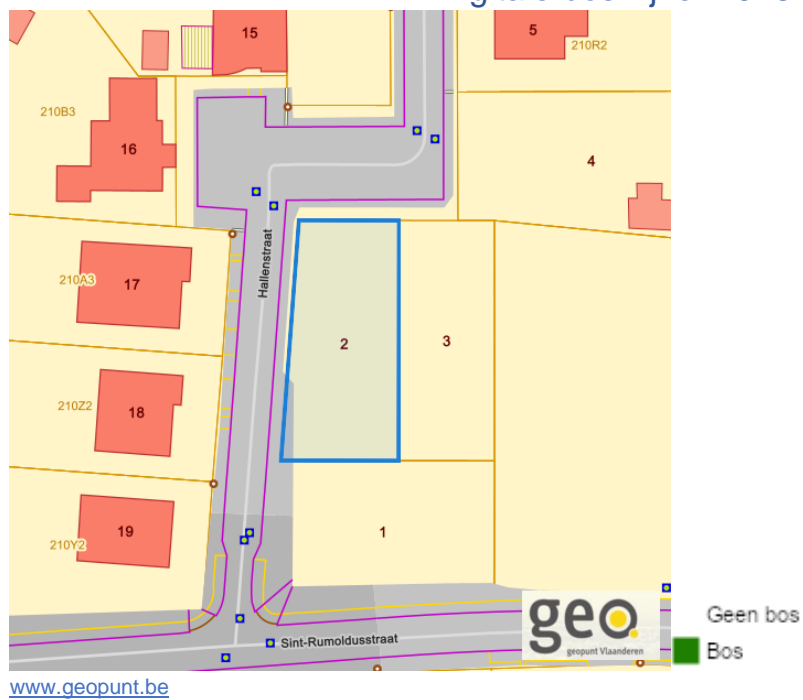
## Digitale boswijzer 2021



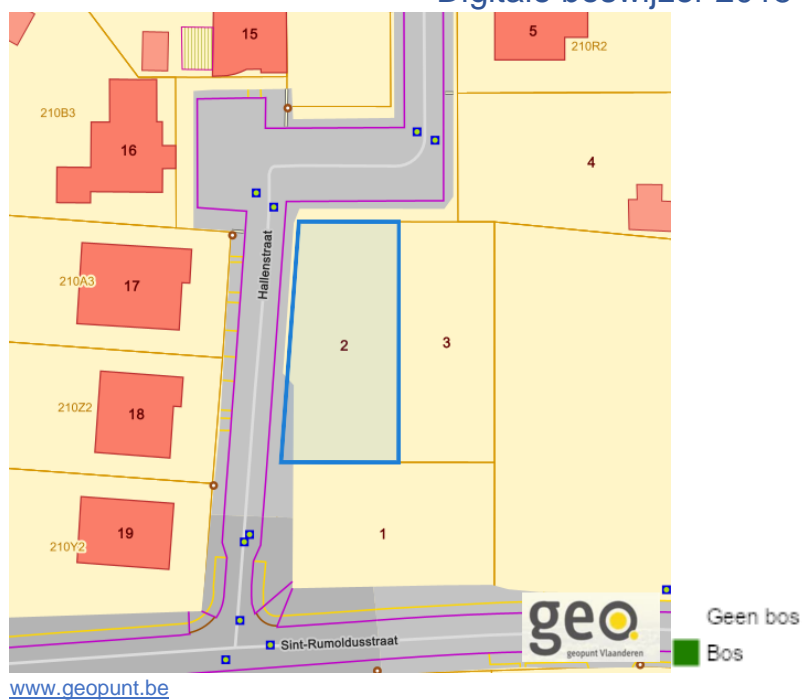
Dossier: 00-06-5647/001

Sint-Rumoldusstraat, 3890 Montenaken

## Digitale boswijzer 2018



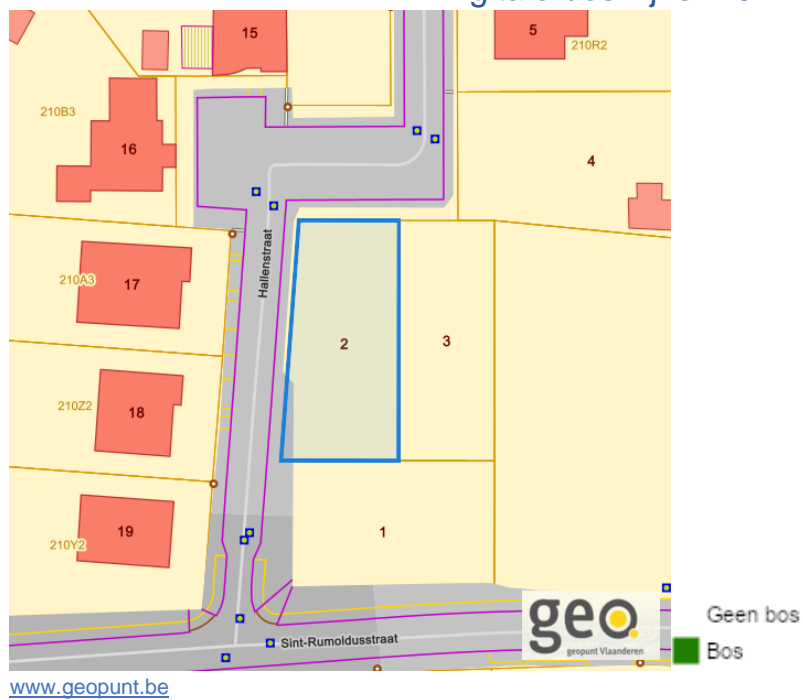
## Digitale boswijzer 2015



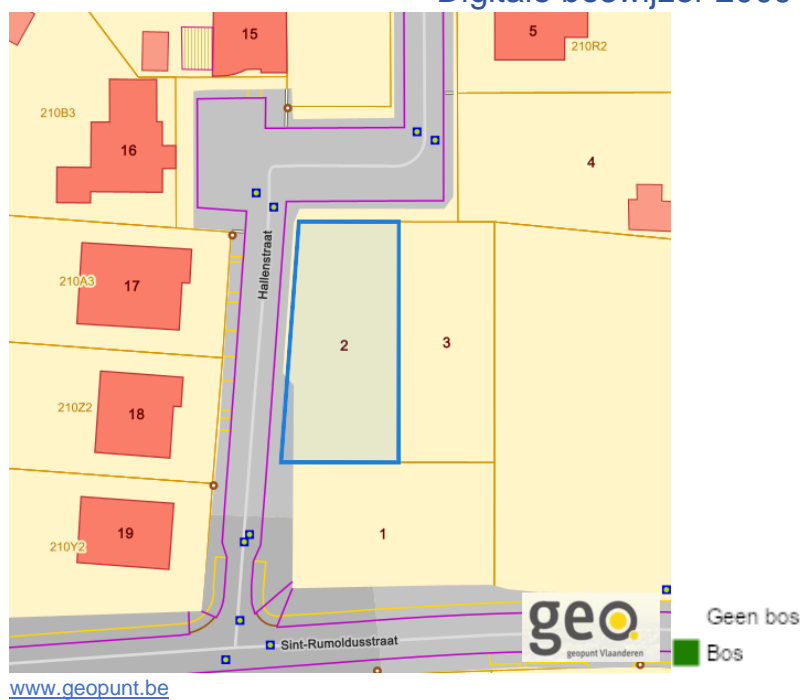
Dossier: 00-06-5647/001

Sint-Rumoldusstraat, 3890 Montenaken

## Digitale boswijzer 2012



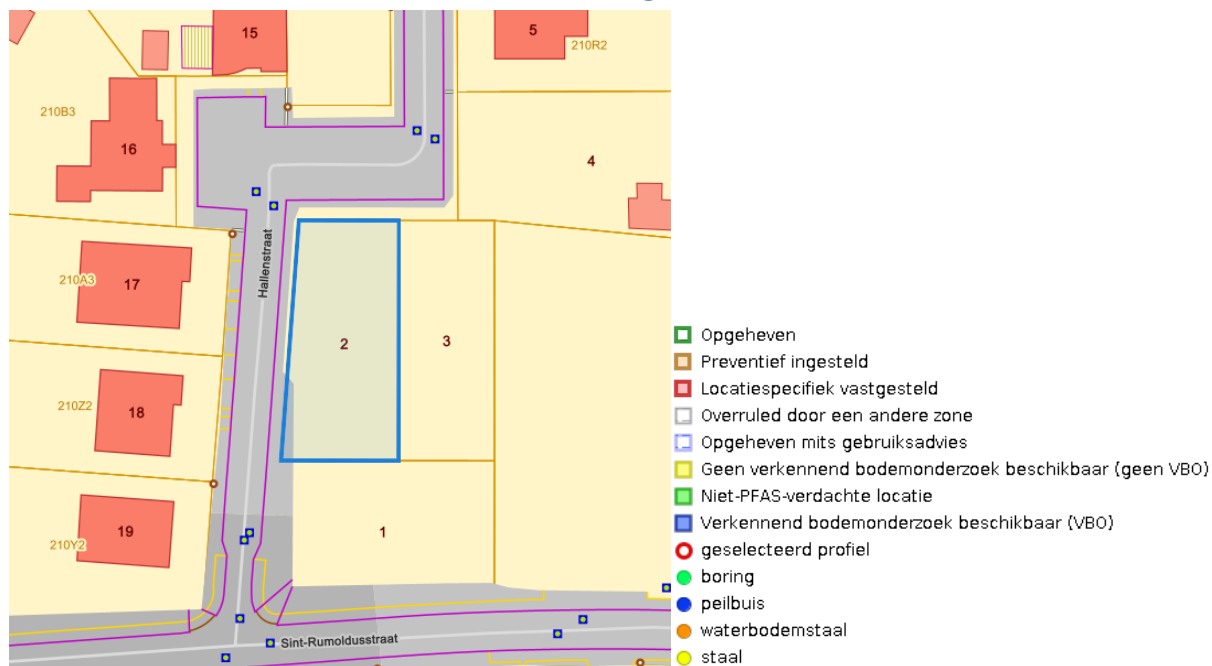
## Digitale boswijzer 2009



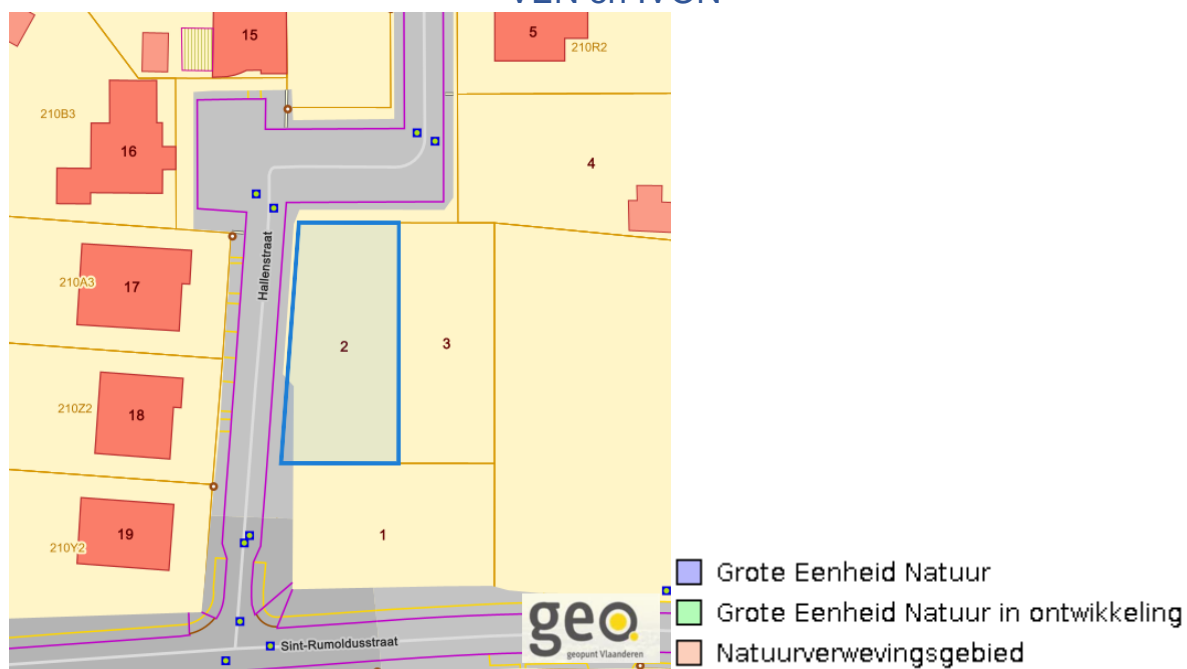
Dossier: 00-06-5647/001

## Sint-Rumoldusstraat, 3890 Montenaken

## PFAS



## VEN en IVON



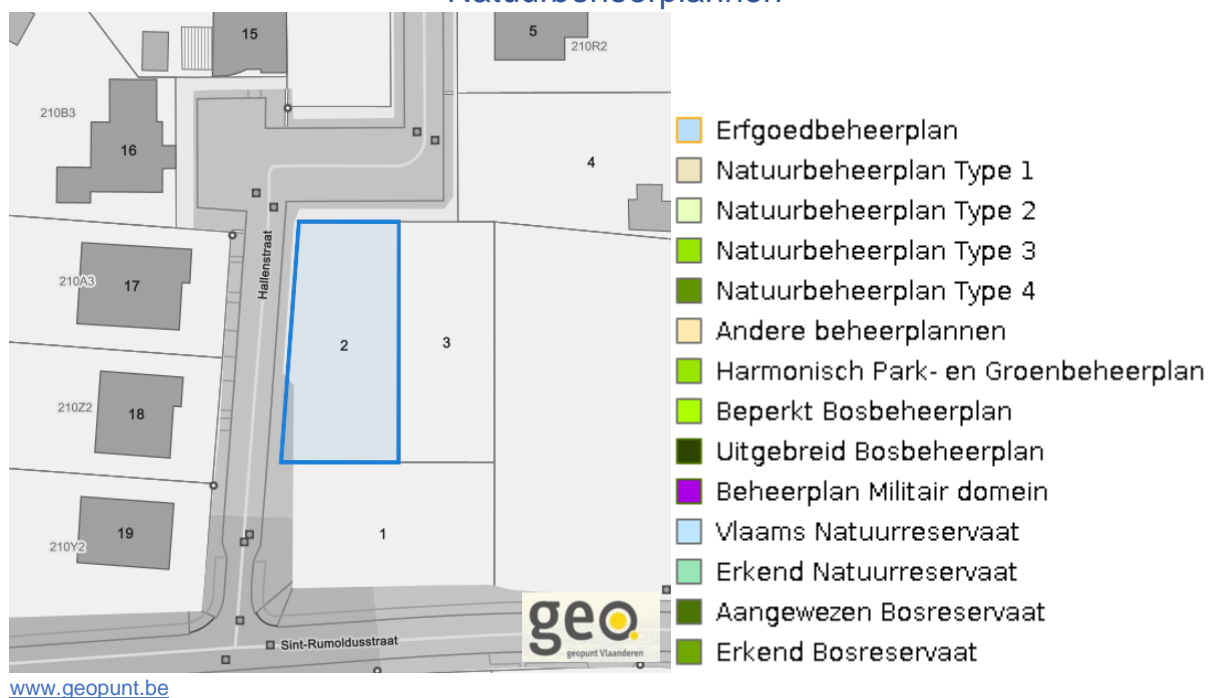
[www.geopunt.be](http://www.geopunt.be)

Dossier: 00-06-5647/001

### Jachtterreinen



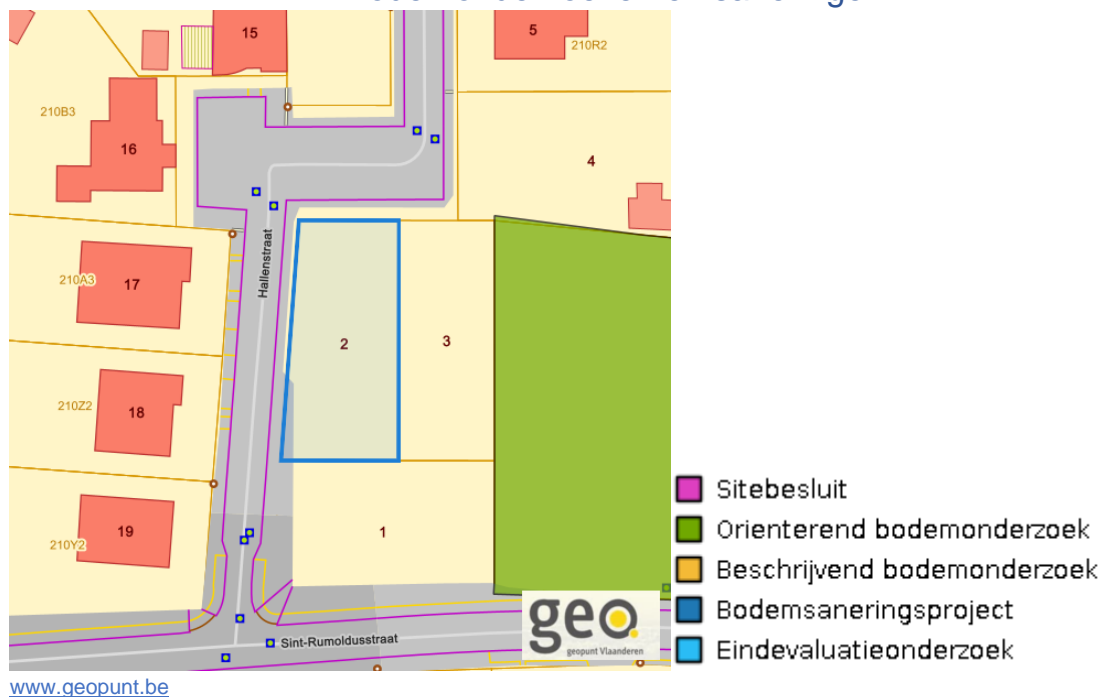
### Natuurbeheerplannen





Sint-Rumoldusstraat, 3890 Montenaken

## Bodemonderzoeken en saneringen



Dossier: 00-06-5647/001

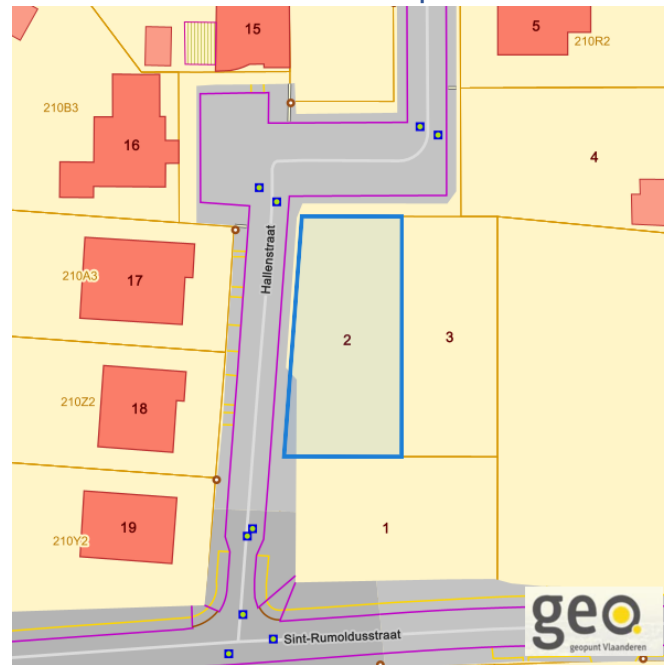
Document: DC à la carte - VLANED - DC  
Kaarten: 14/10/2024 - gfb19gnoj9q0px17h3kjs7qx1dpb3n27js87oizf

---

*Recht van voorkoop*

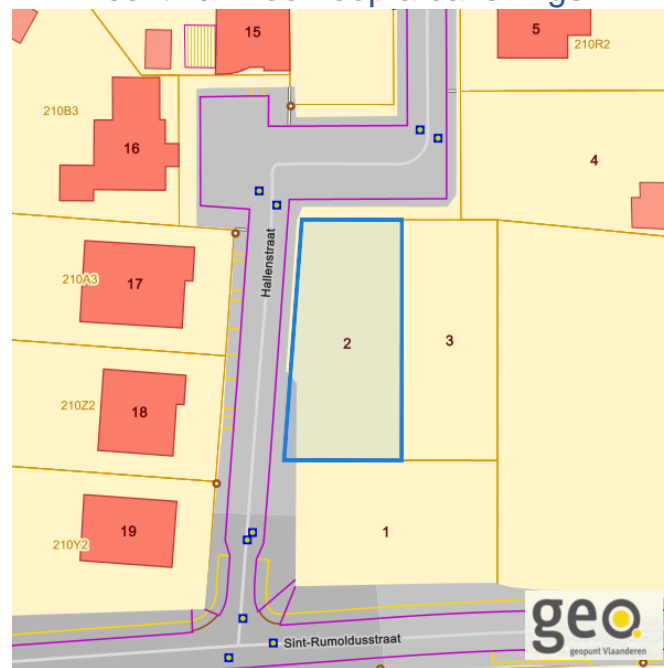
---

Vlaams voorkooprecht



[www.geopunt.be](http://www.geopunt.be)

Recht van voorkoop afbakening



[www.geopunt.be](http://www.geopunt.be)

Dossier: 00-06-5647/001

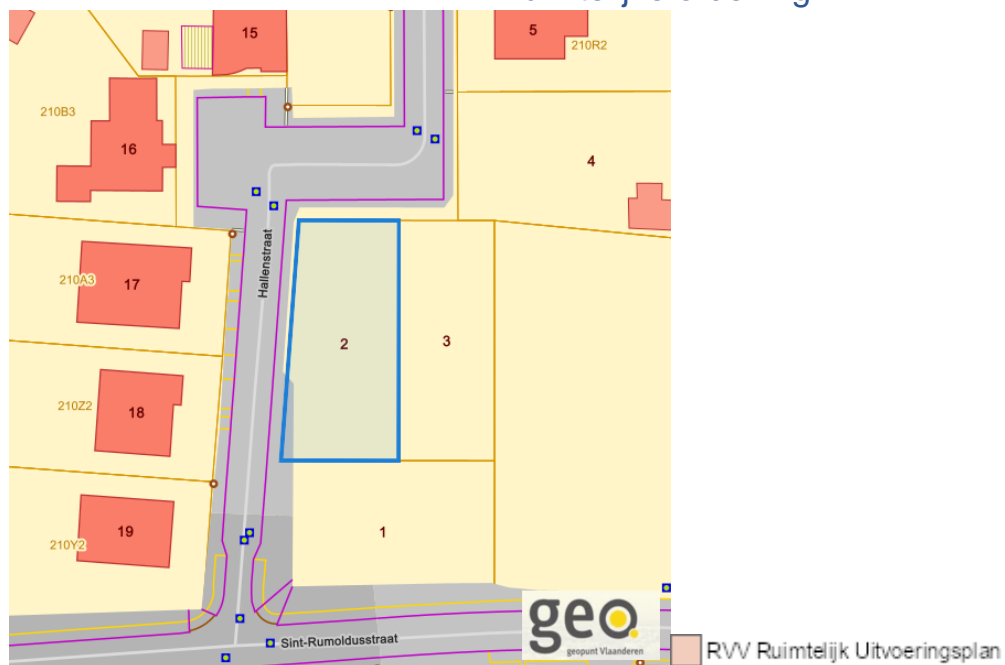
---

*Detailkaarten recht van voorkoop*

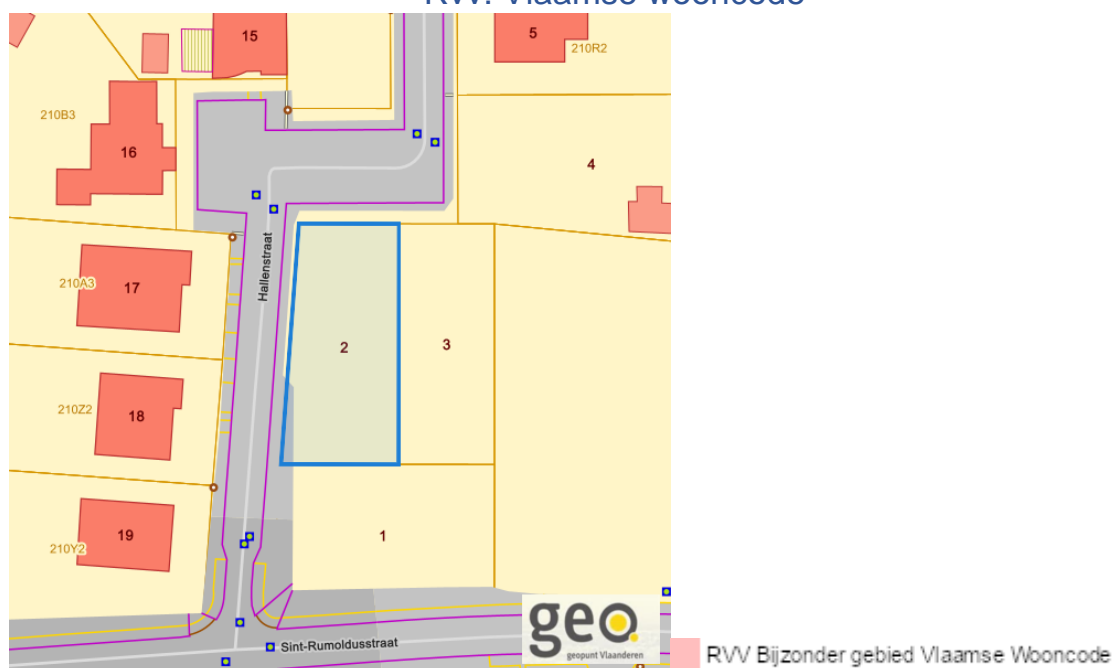
---

Detailkaarten recht van voorkoop pagina 1

## Rvv: Ruimtelijke ordening

[www.geopunt.be](http://www.geopunt.be)

## Rvv: Vlaamse wooncode

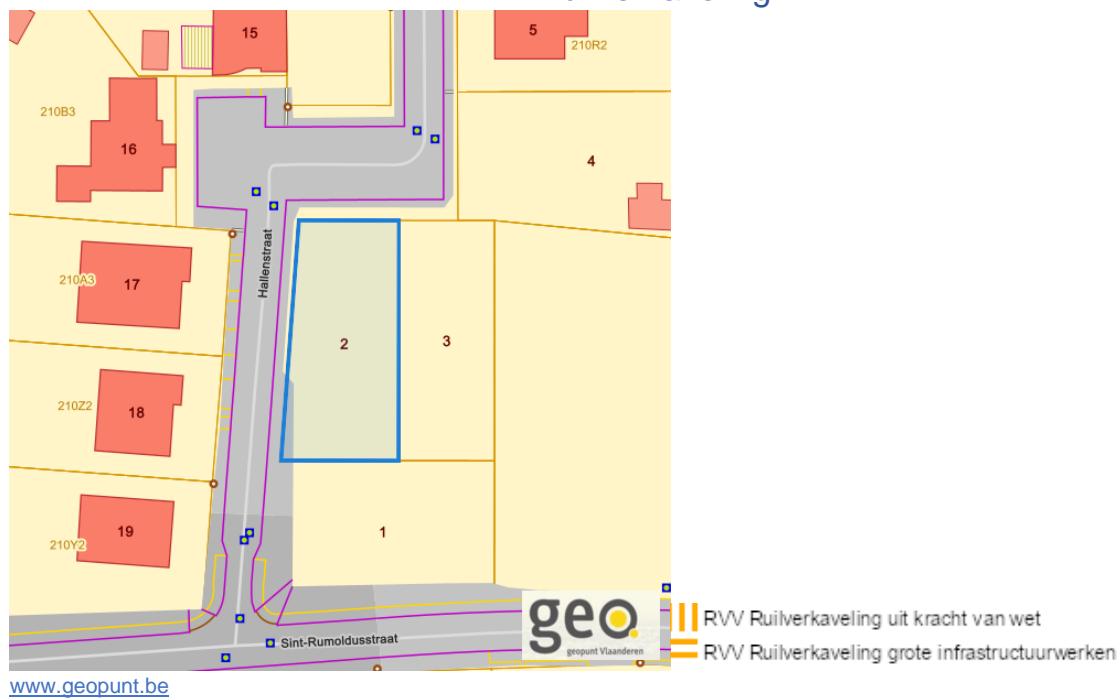
[www.geopunt.be](http://www.geopunt.be)

Dossier: 00-06-5647/001

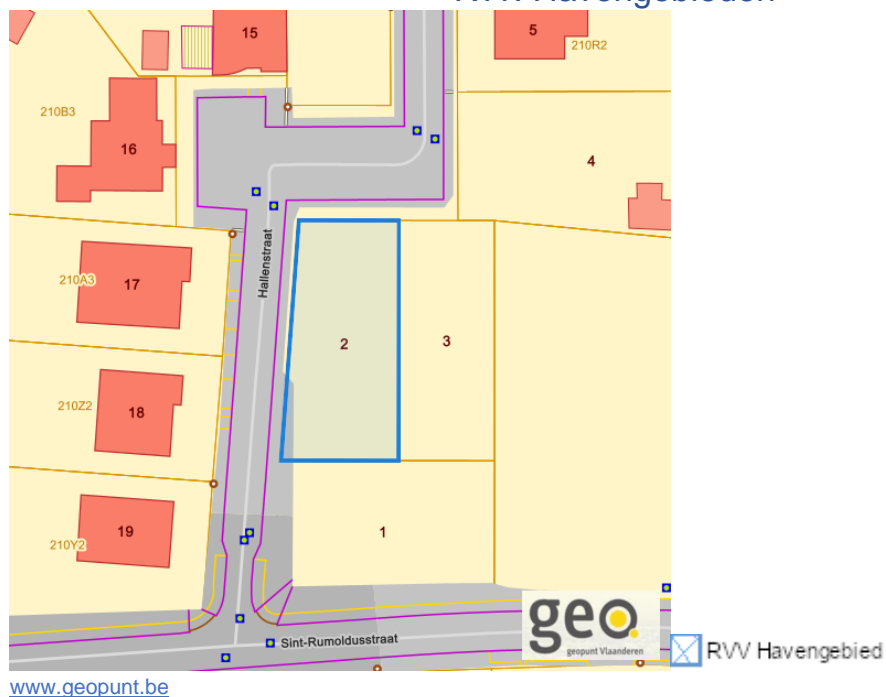
Sint-Rumoldusstraat, 3890 Montenaken

Detailkaarten recht van voorkoop pagina 2

### Rvv: Ruilverkaveling



### Rvv: Havengebieden

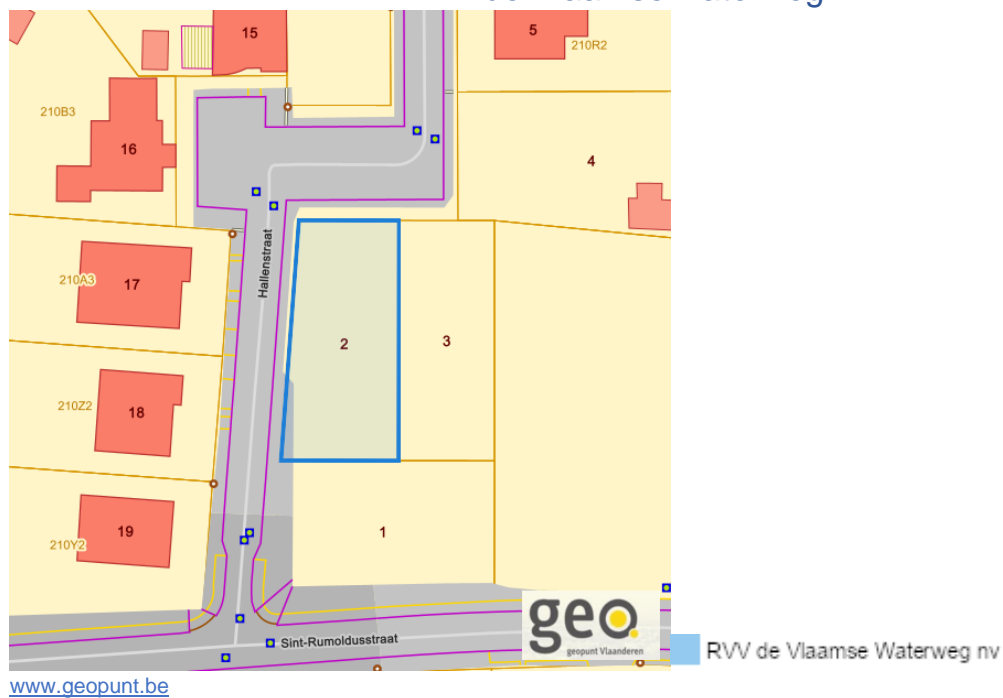


Dossier: 00-06-5647/001

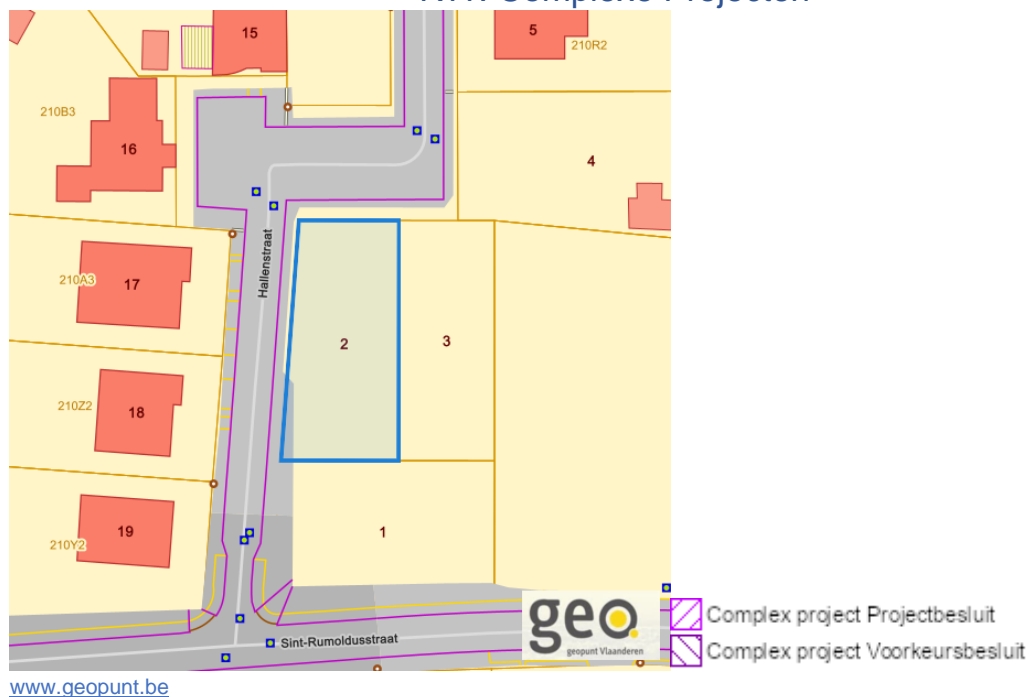
Sint-Rumoldusstraat, 3890 Montenaken

Detailkaarten recht van voorkoop pagina 3

### Rvv: de Vlaamse waterweg



### Rvv: Complexe Projecten

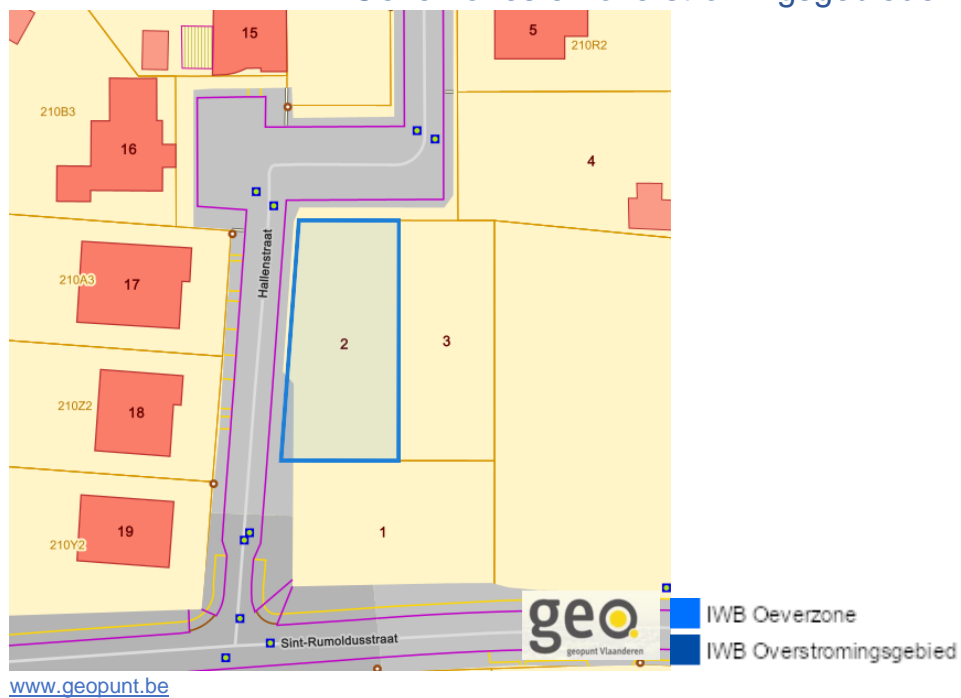


Dossier: 00-06-5647/001

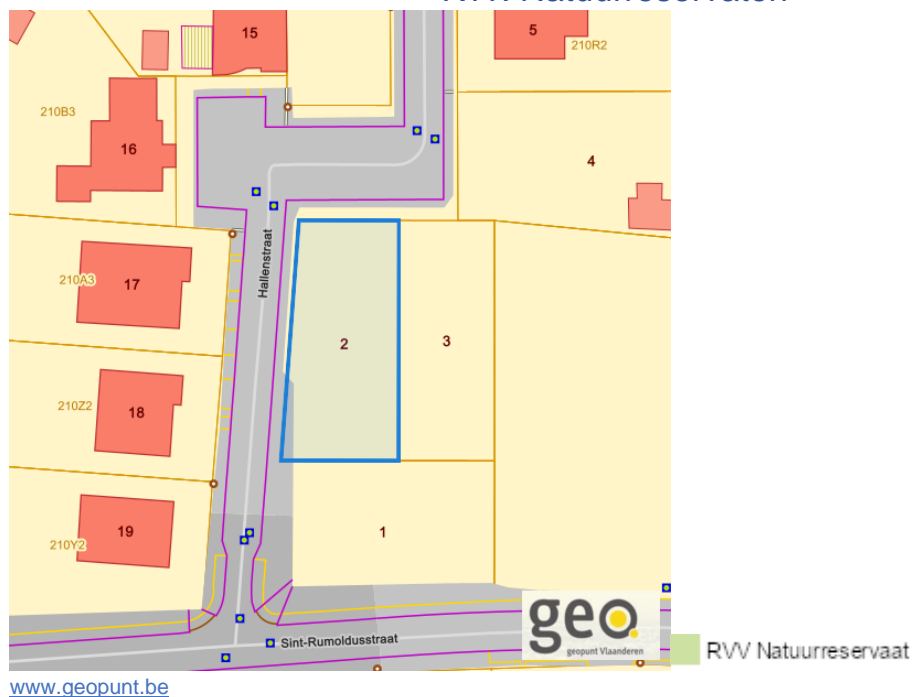
Sint-Rumoldusstraat, 3890 Montenaken

Detailkaarten recht van voorkoop pagina 4

### Rvv: Oeverzones en overstromingsgebieden



### Rvv: Natuureservaten

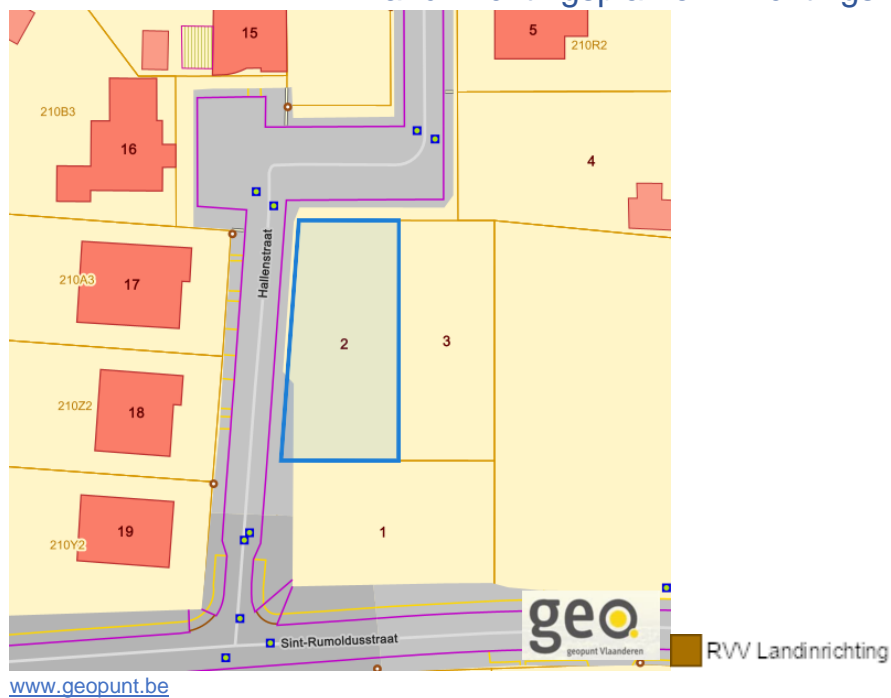


Dossier: 00-06-5647/001

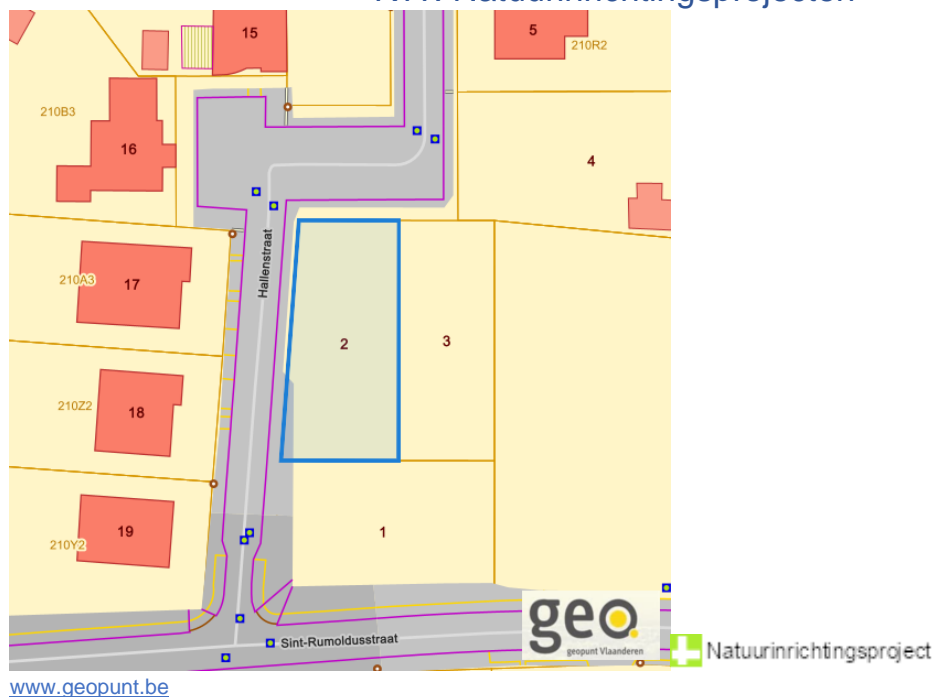
Sint-Rumoldusstraat, 3890 Montenaken

Detailkaarten recht van voorkoop pagina 5

### Rvv: Landinrichtingsplan en inrichtingsnota



### Rvv: Natuurinrichtingsprojecten



Dossier: 00-06-5647/001

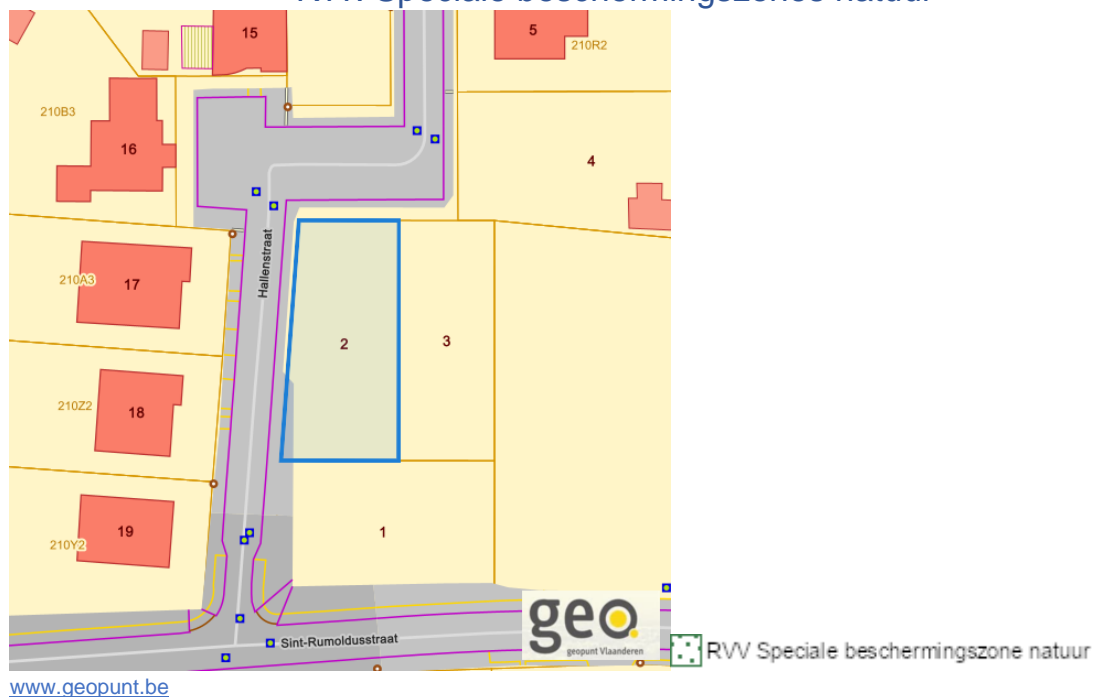
Sint-Rumoldusstraat, 3890 Montenaken

Detailkaarten recht van voorkoop pagina 6

### Rvv: Vlaams Ecologisch Netwerk



### Rvv: Speciale beschermingszones natuur



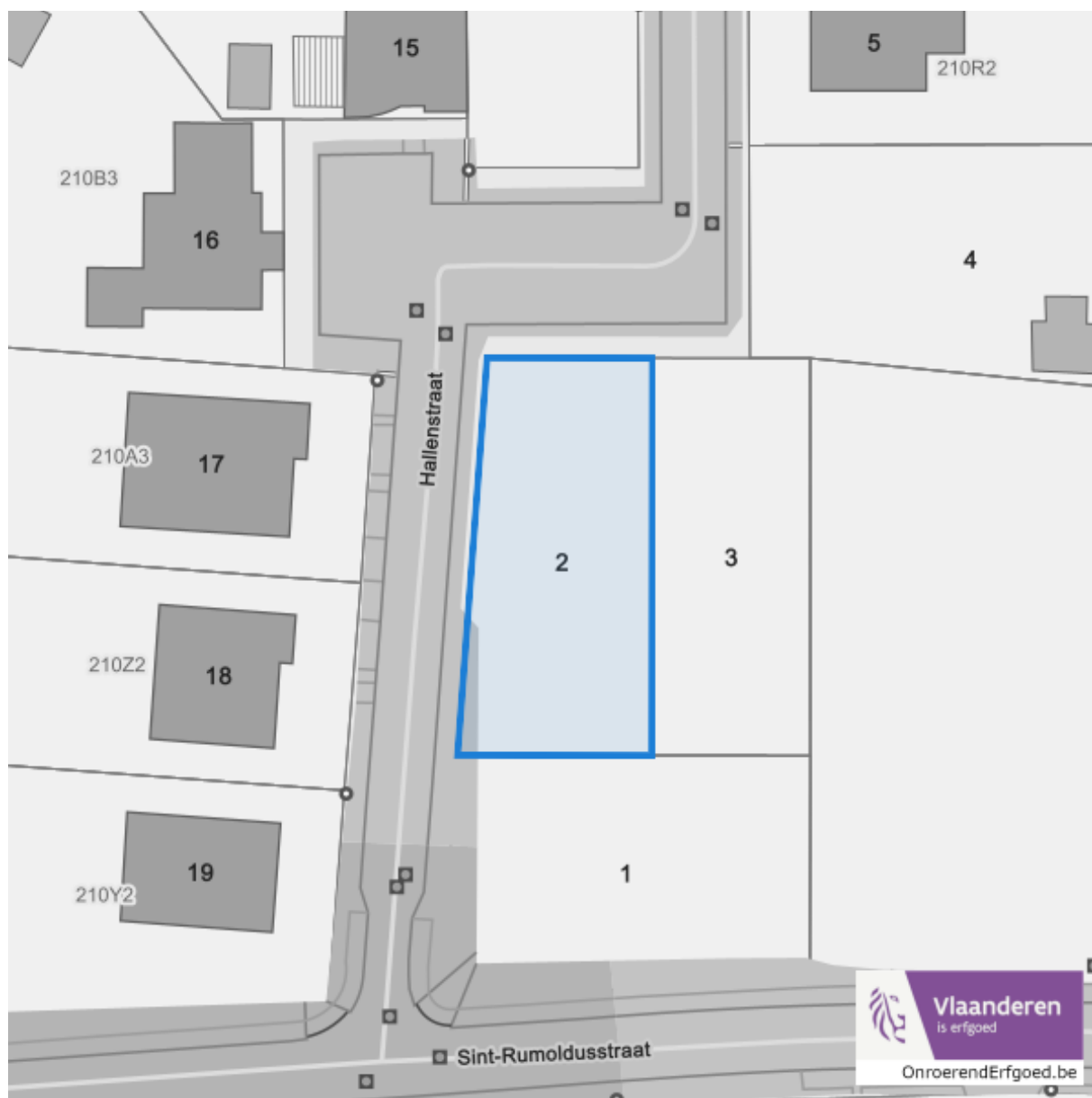
Dossier: 00-06-5647/001



---

*Beschermd onroerend erfgoed*

---



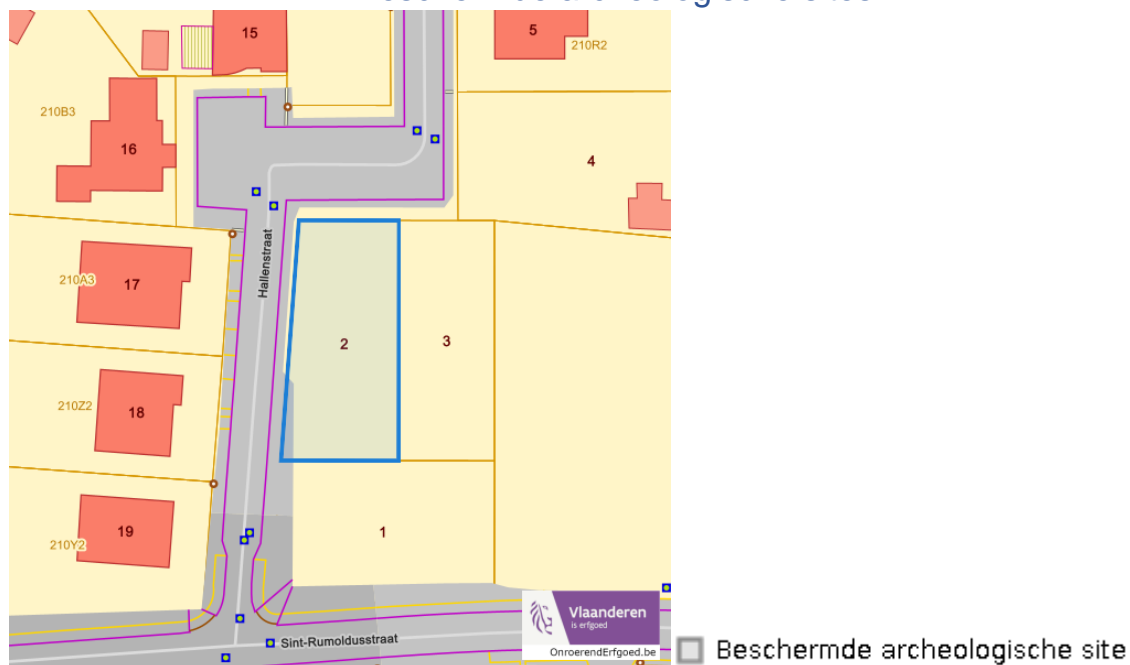
---

*Detailkaarten beschermd onroerend erfgoed*

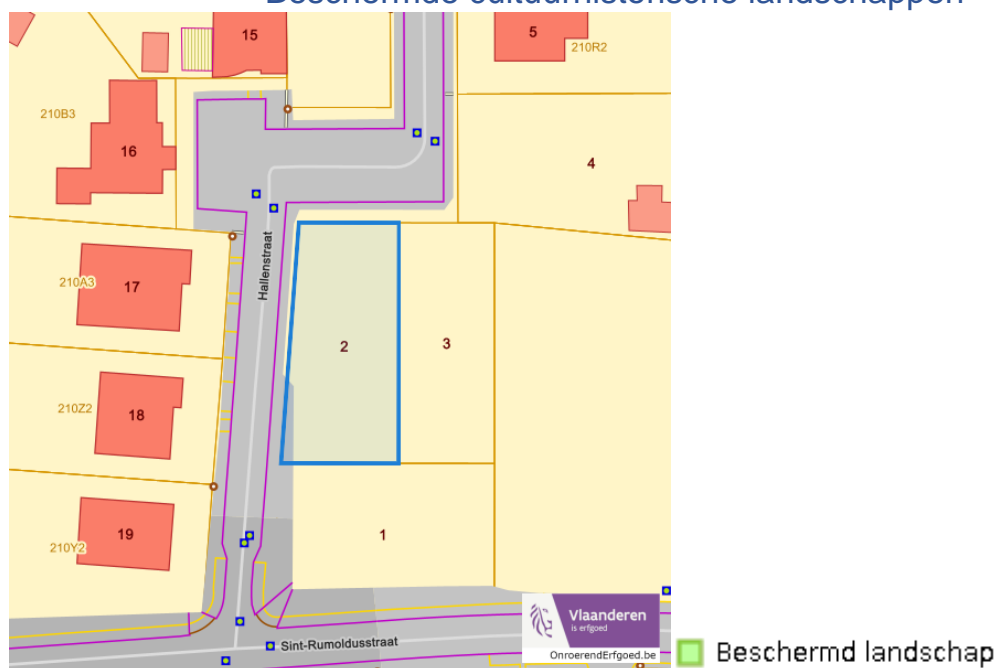
---

Detailkaarten beschermd onroerend erfgoed pagina 1

## Beschermd archeologische sites



## Beschermd cultuurhistorische landschappen

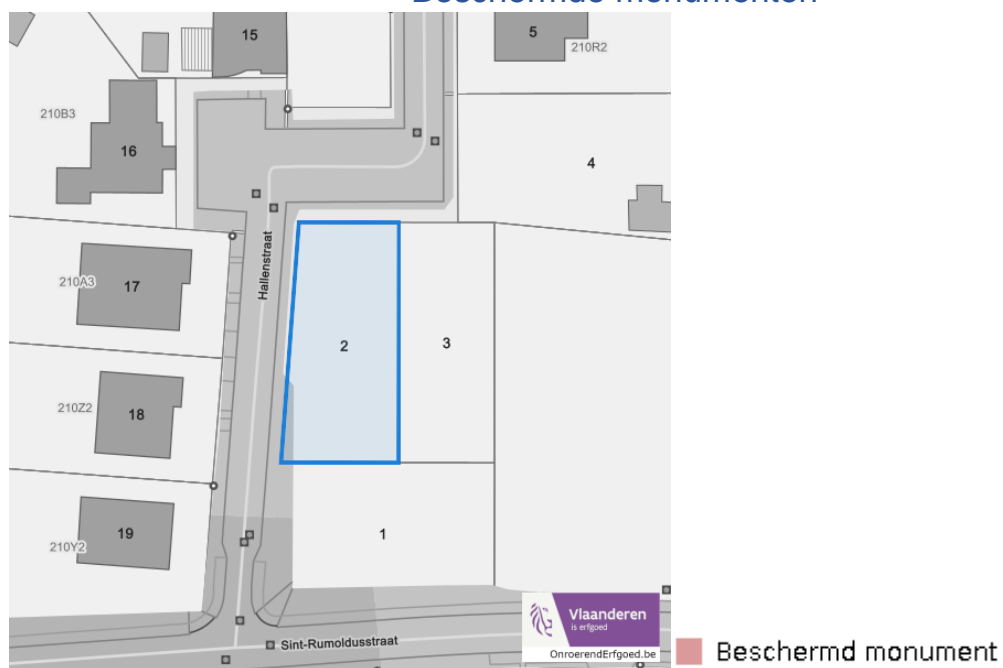


Dossier: 00-06-5647/001

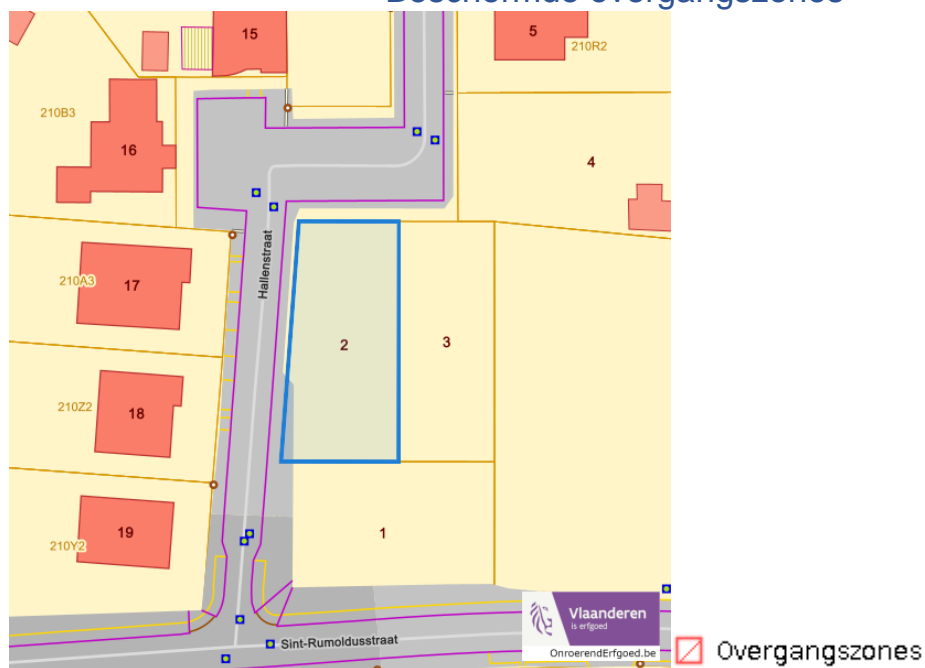
Sint-Rumoldusstraat, 3890 Montenaken

Detailkaarten beschermd onroerend erfgoed pagina 2

## Beschermd monumenten



## Beschermd overgangszones

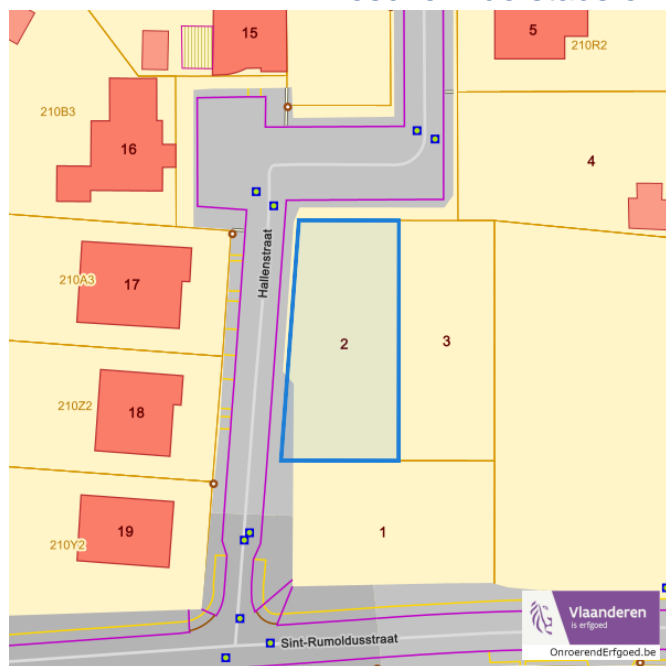



Dossier: 00-06-5647/001

Sint-Rumoldusstraat, 3890 Montenaken

Detailkaarten beschermd onroerend erfgoed pagina 3

### Beschermdde stads en dorpsgezichten



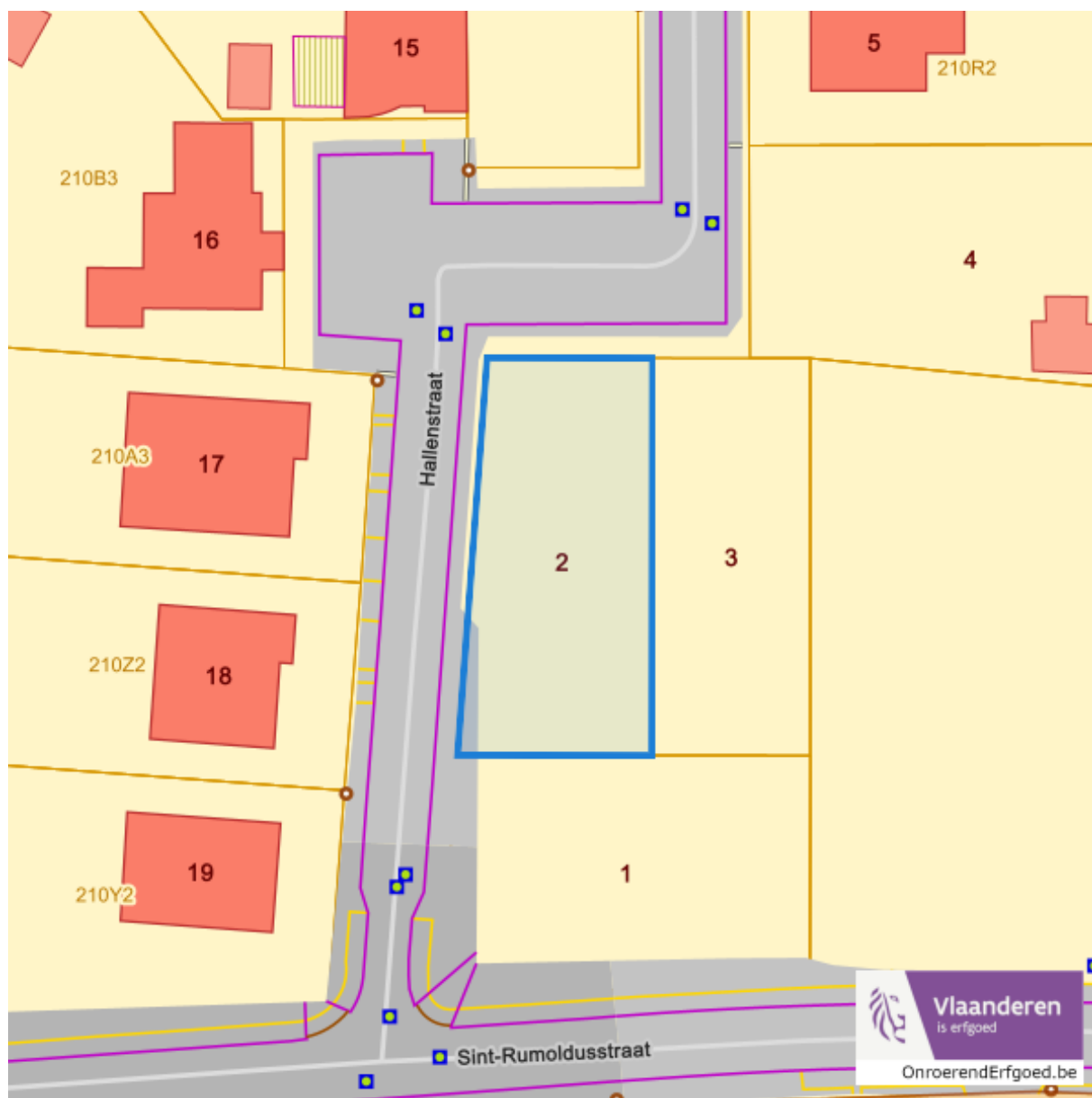
 Beschermd stads- en dorpsgezicht

Dossier: 00-06-5647/001

---

*Vastgestelde inventarissen*

---



Dossier: 00-06-5647/001

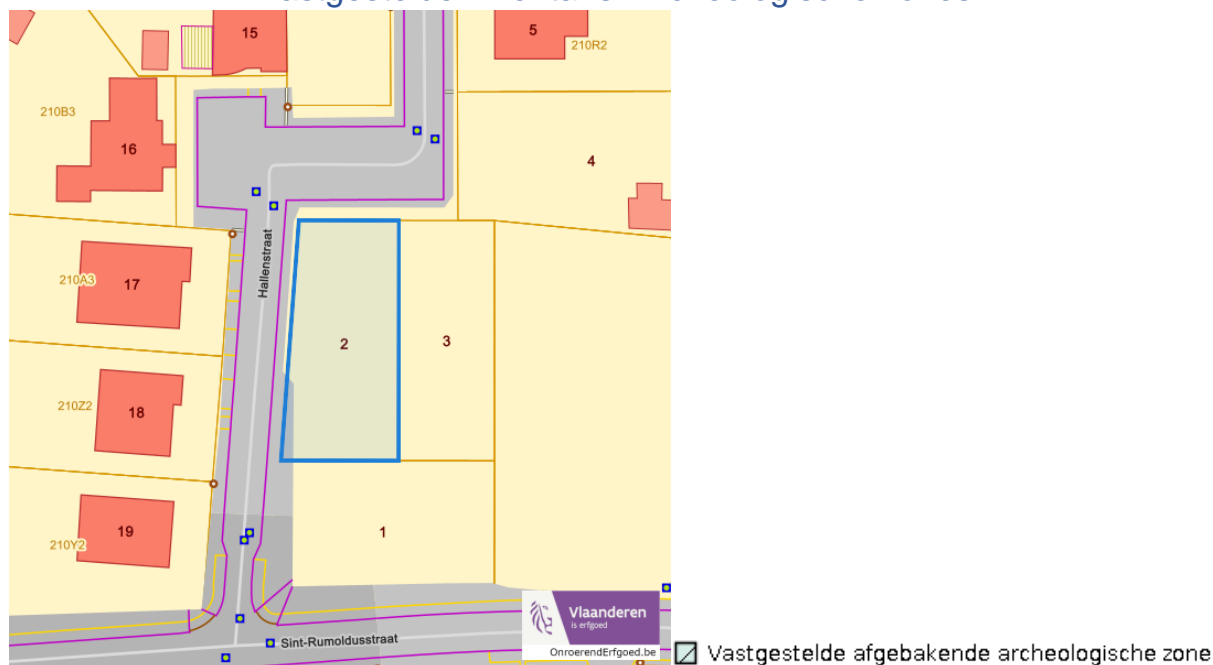
---

*Detailkaarten vastgestelde inventarissen*

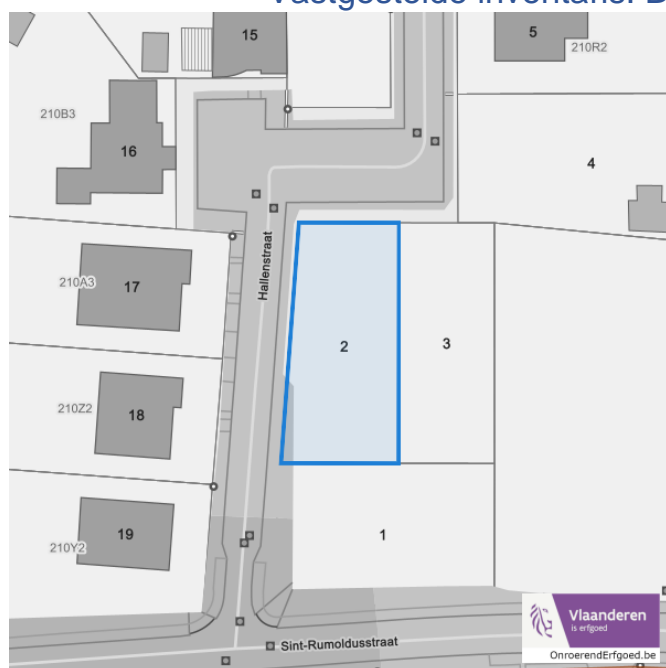

---

Detailkaarten vastgestelde inventaris pagina 1

### Vastgestelde inventaris: Archeologische zones



### Vastgestelde inventaris: Bouwkundig erfgoed



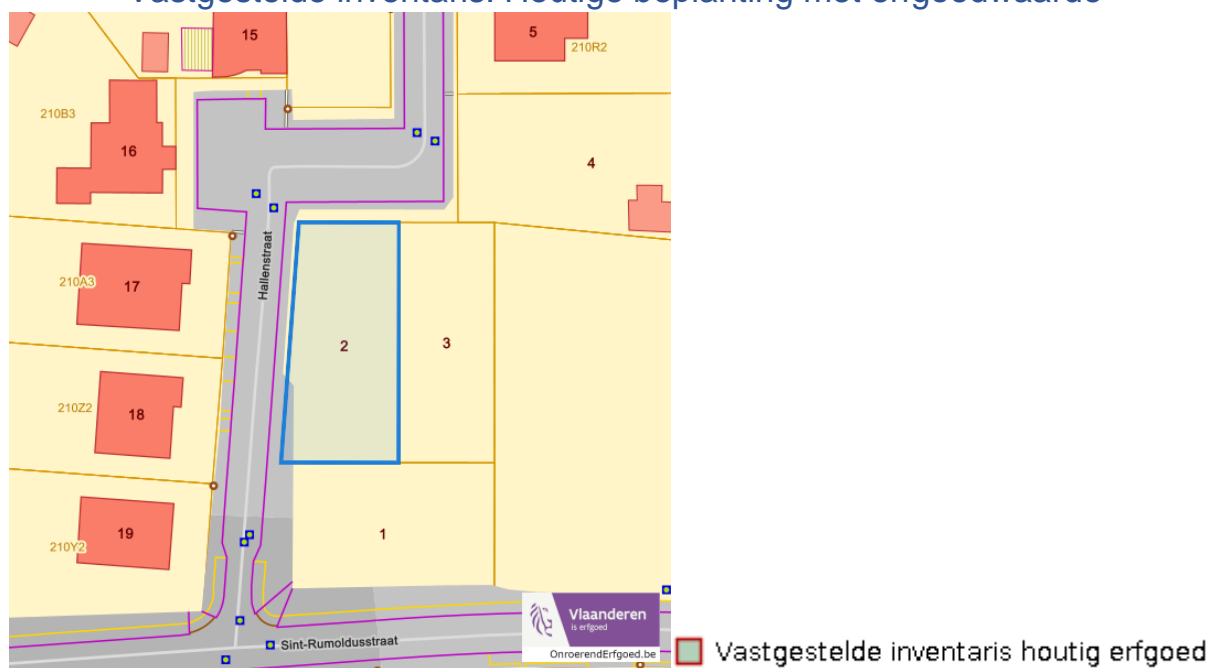
Item uit de vastgestelde inventaris bouwkundig erfgoed

Dossier: 00-06-5647/001

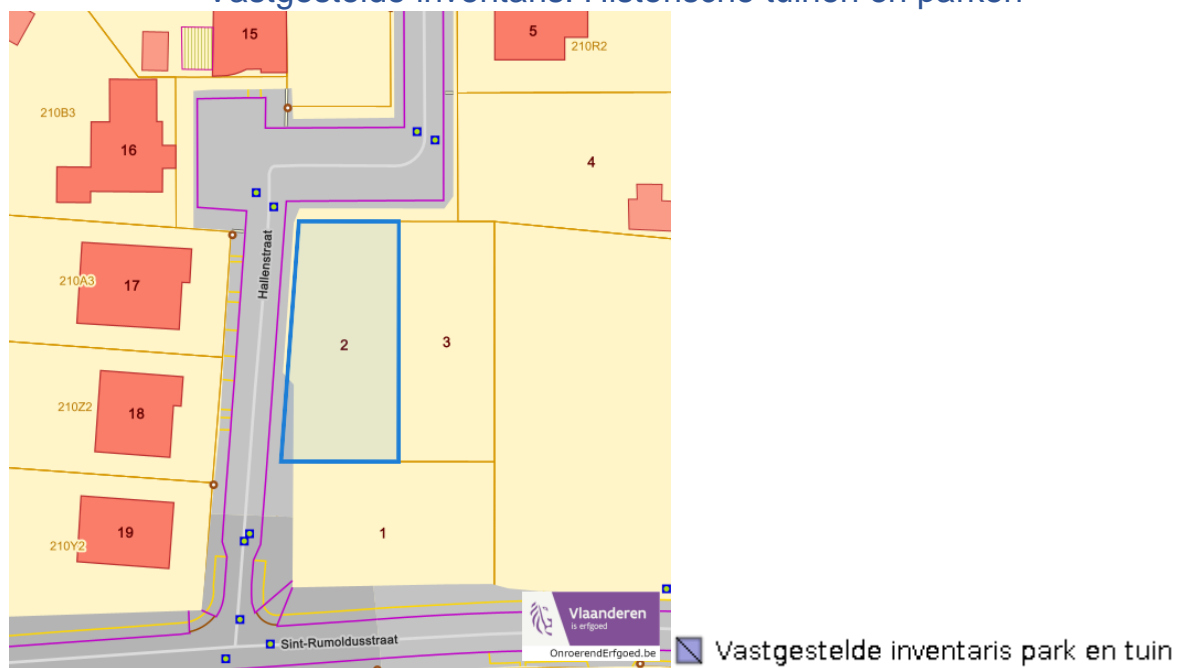
Sint-Rumoldusstraat, 3890 Montenaken

Detailkaarten vastgestelde inventaris pagina 2

### Vastgestelde inventaris: Houtige beplanting met erfgoedwaarde



### Vastgestelde inventaris: Historische tuinen en parken

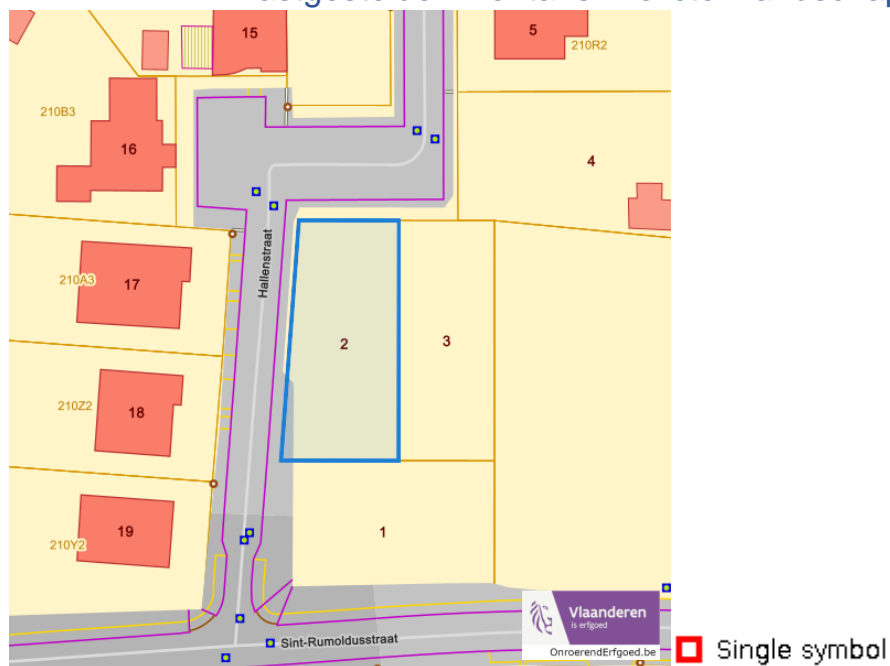


Dossier: 00-06-5647/001

Sint-Rumoldusstraat, 3890 Montenaken

Detailkaarten vastgestelde inventaris pagina 3

### Vastgestelde inventaris: Relicten landschapsatlas



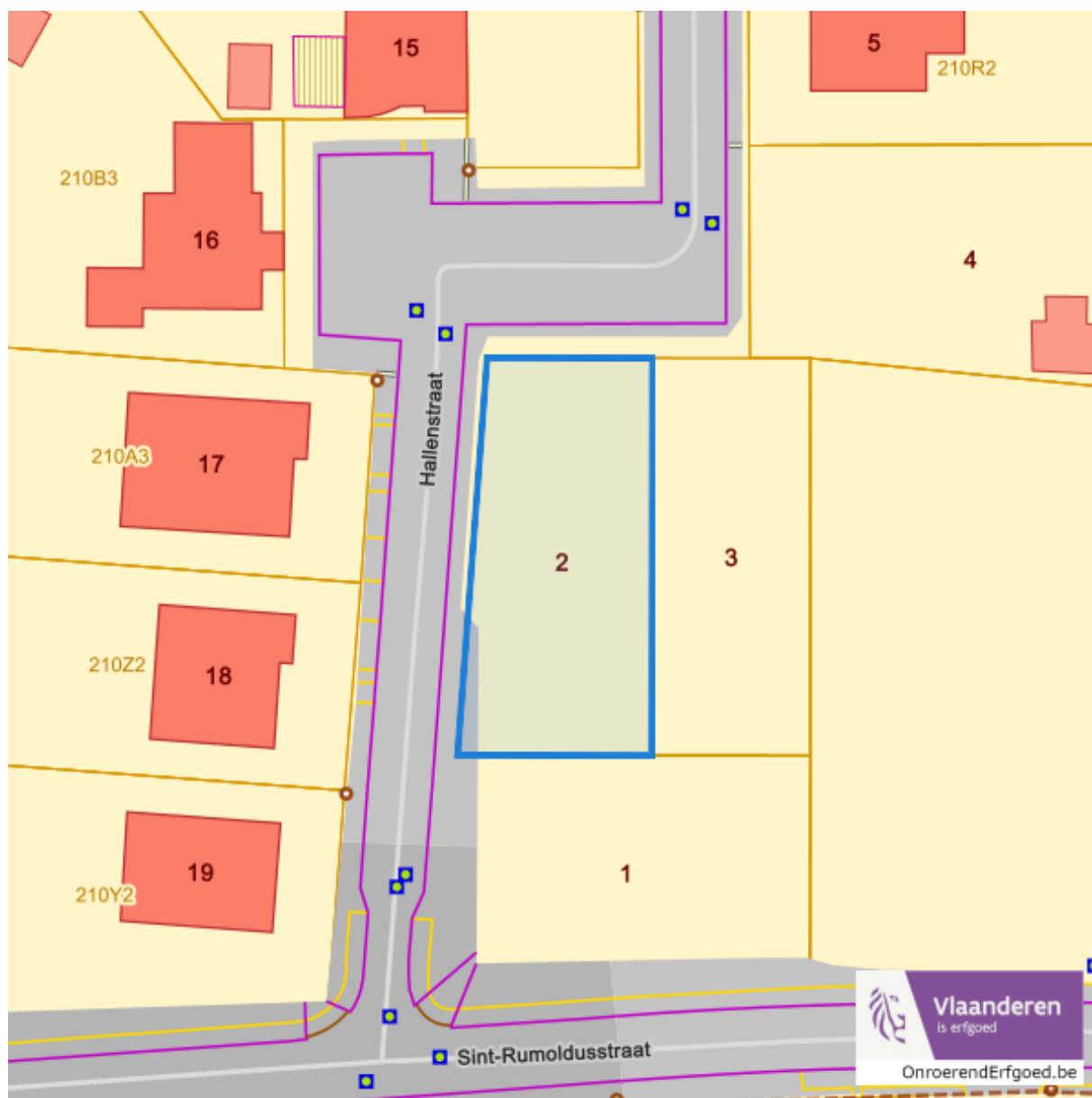
Dossier: 00-06-5647/001



---

*Wetenschappelijke inventarissen*

---



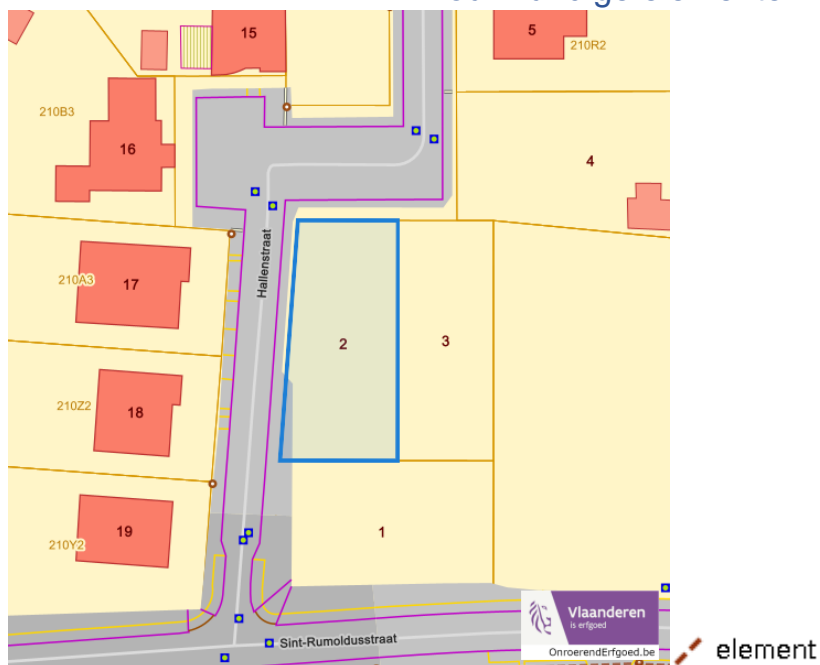
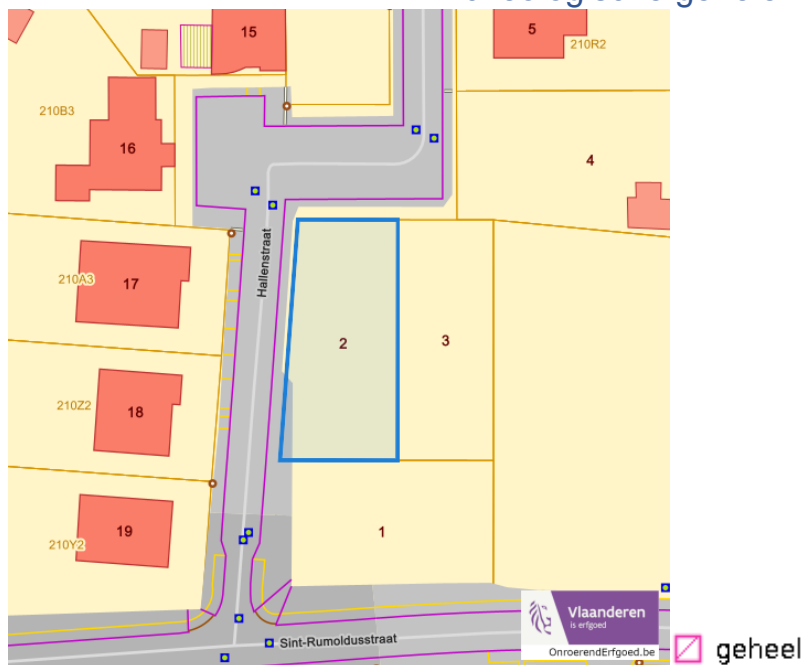
Dossier: 00-06-5647/001

---

*Detailkaarten wetenschappelijke inventarissen*

---

Detailkaarten wetenschappelijke inventarissen pagina 1

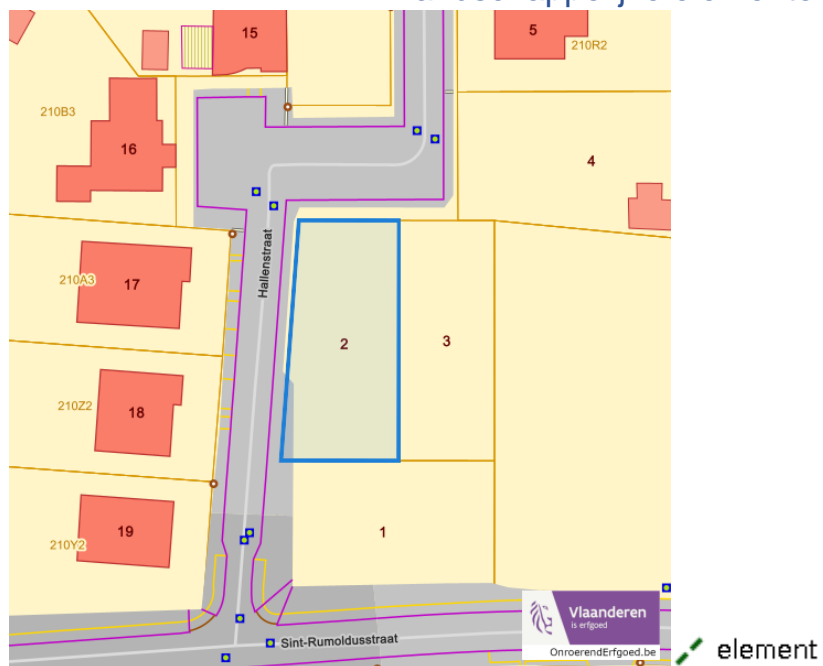
**Bouwkundige elementen****Archeologische gehelen**

Dossier: 00-06-5647/001

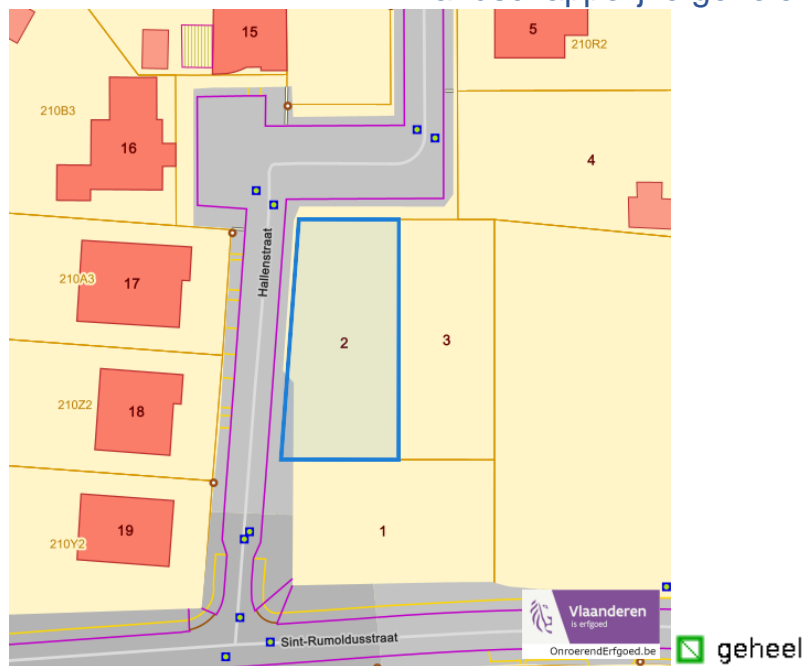
Sint-Rumoldusstraat, 3890 Montenaken

Detailkaarten wetenschappelijke inventarissen pagina 2

### Landschappelijke elementen

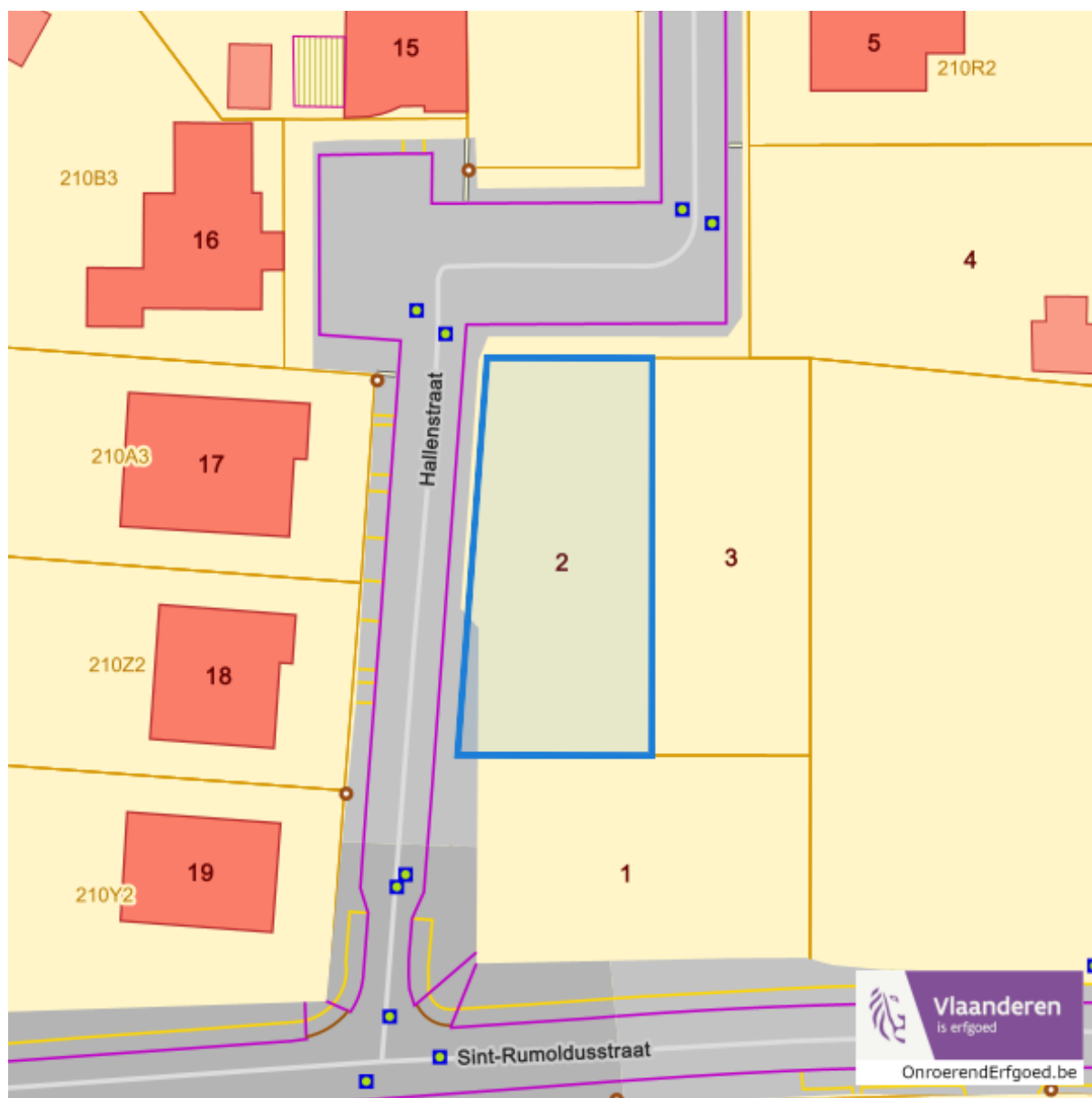


### Landschappelijke gehelen



Dossier: 00-06-5647/001

*Unesco werelderfgoed*

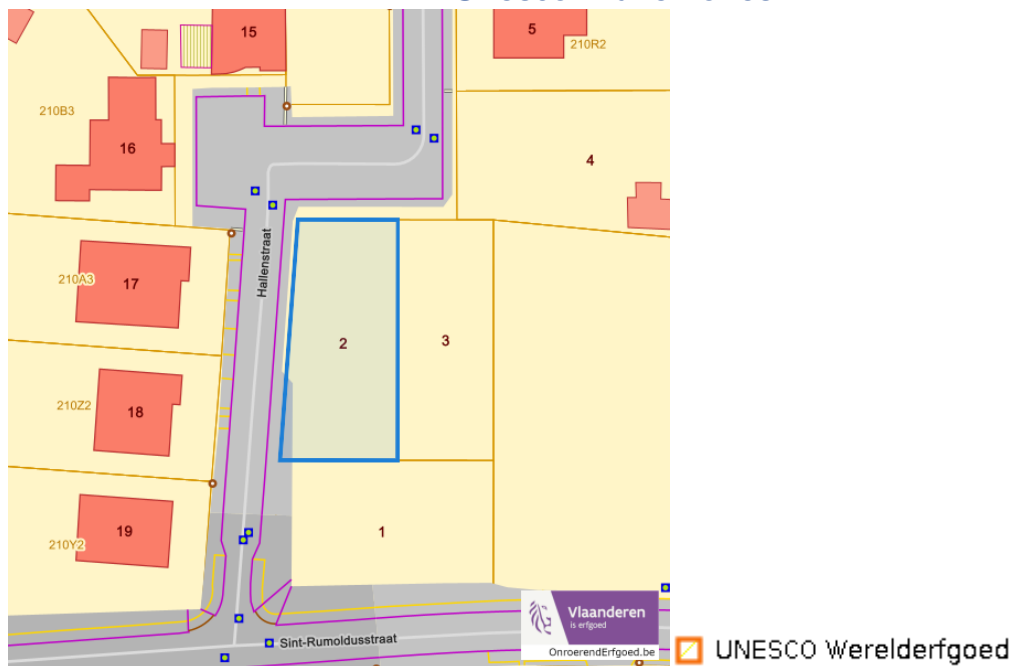


---

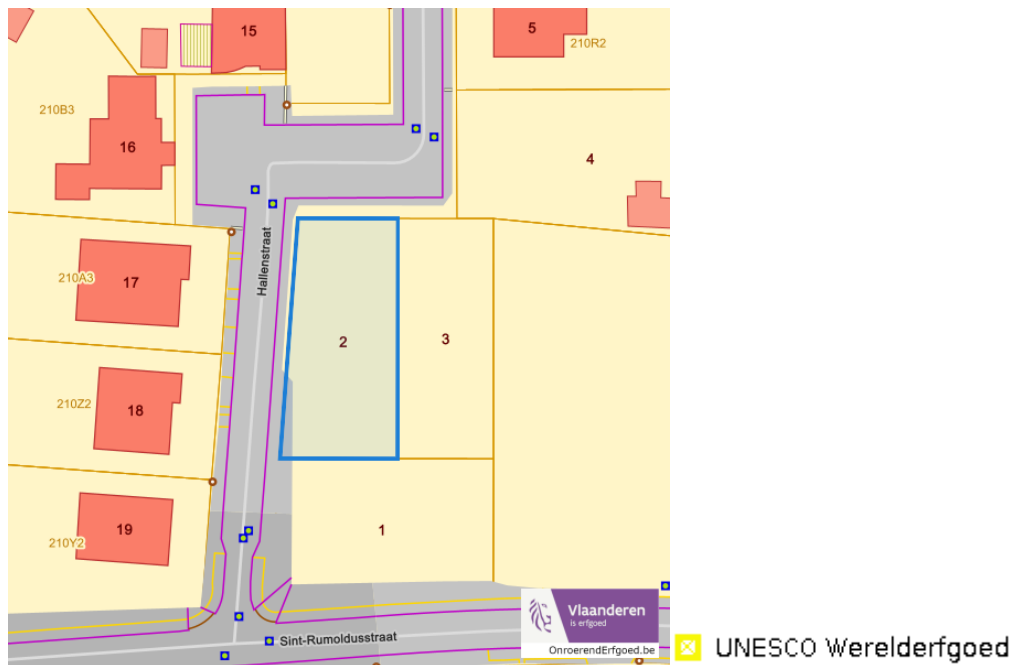
*Detailkaarten Unesco werelderfgoed*

---

## Unesco: Bufferzones



## Unesco: Kernzones



---

*Historische kaarten*

---

## Atlas der Buurtwegen (ca 1840)

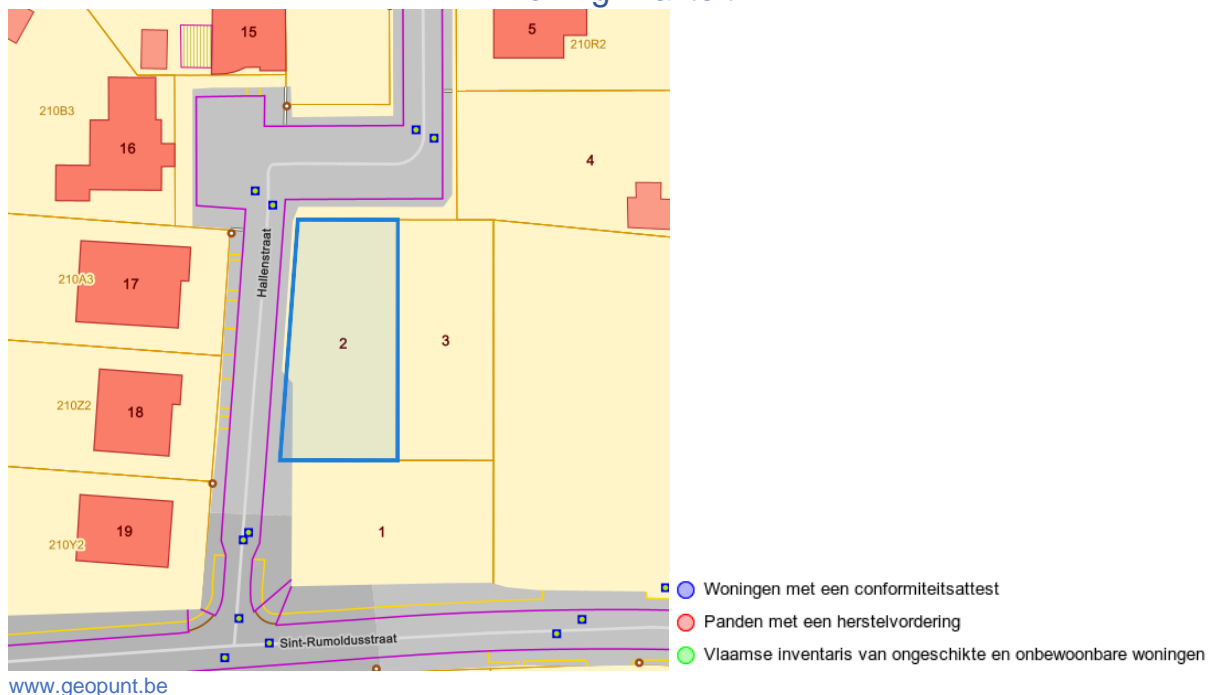


[www.geopunt.be](http://www.geopunt.be)

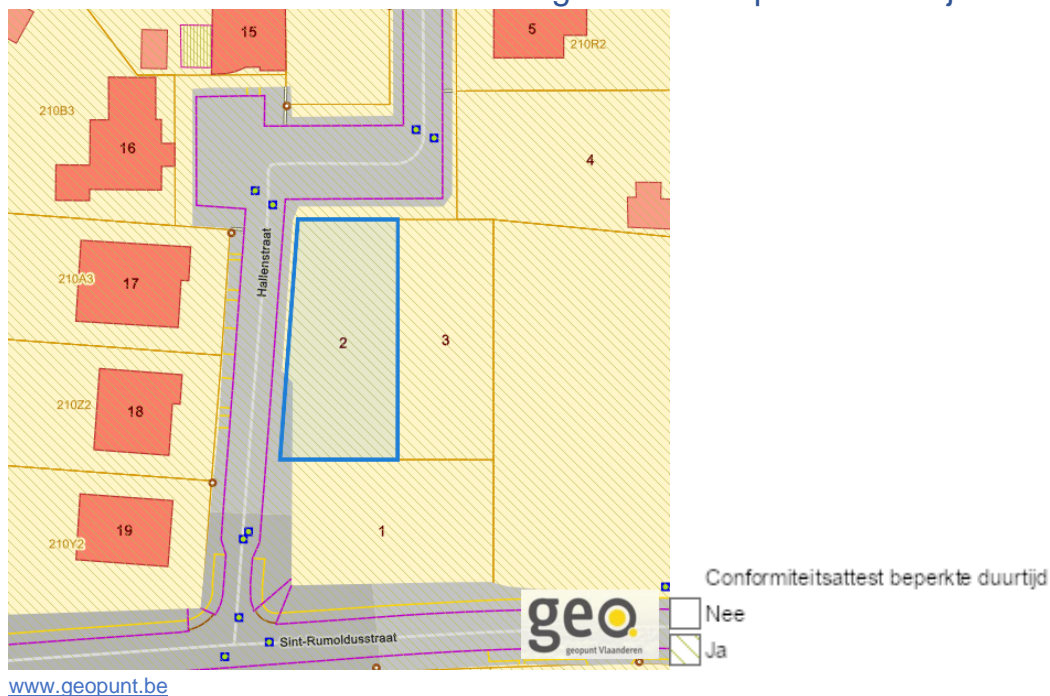
Dossier: 00-06-5647/001

Wonen

Woningkwaliteit



Conformiteitsattest gemeente beperkte duurtijd



### Conformiteitsattest gemeente verplicht

