

DC à la carte



*Pastoor COUNESTRAAT (Lot_1) 1C, 3770
VROENHOVEN
73095B0001/00C002*

[Locatie](#)

[Omgeving](#)

[Kadaster](#)

[Gewestplan](#)

[Water](#)

[Natuur](#)

[Recht van voorkoop](#)

[Onroerend erfgoed](#)

[Historische kaarten](#)

[Wonen](#)

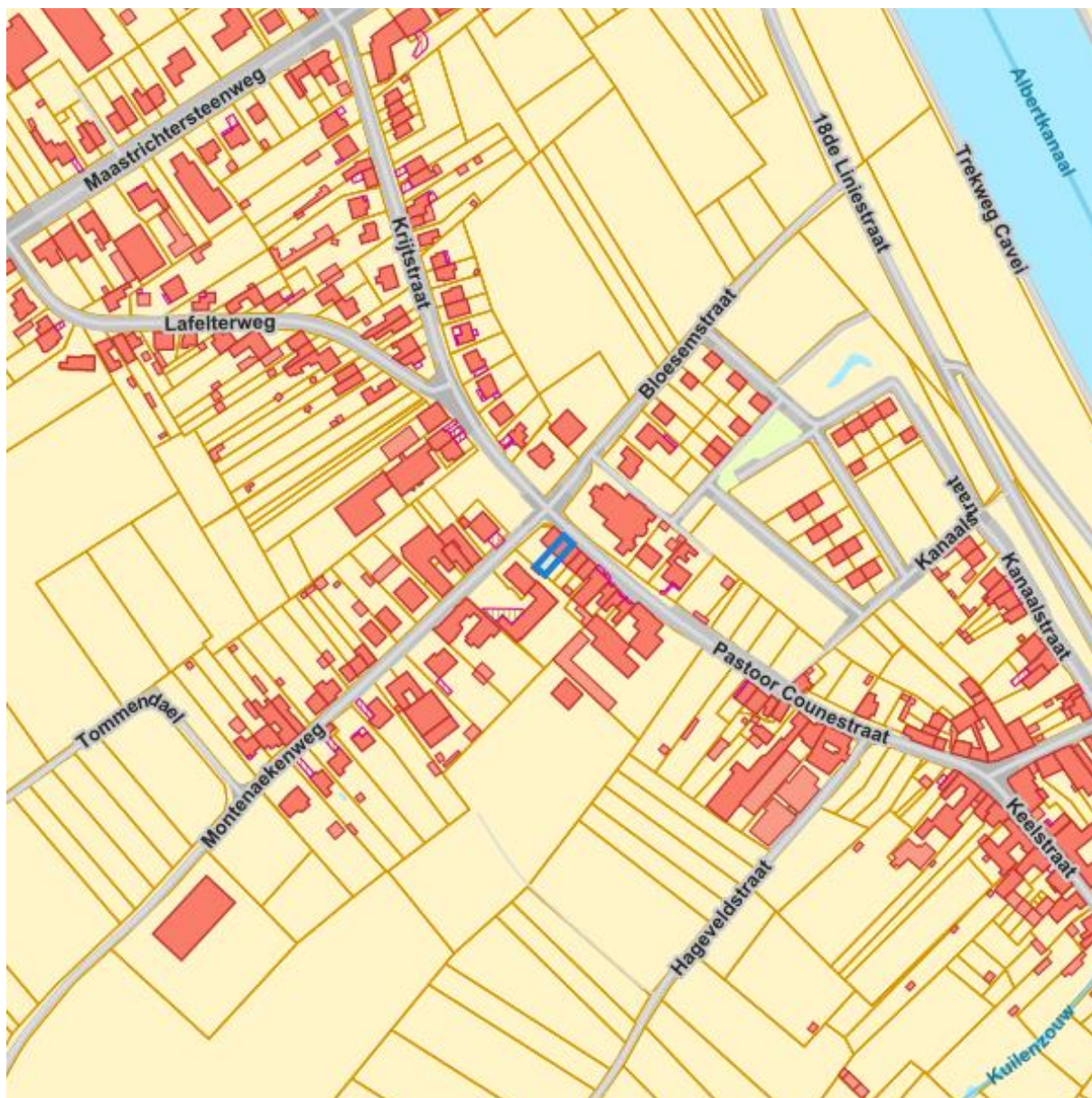
Dossier: 23-SD-4265/001

Locatie



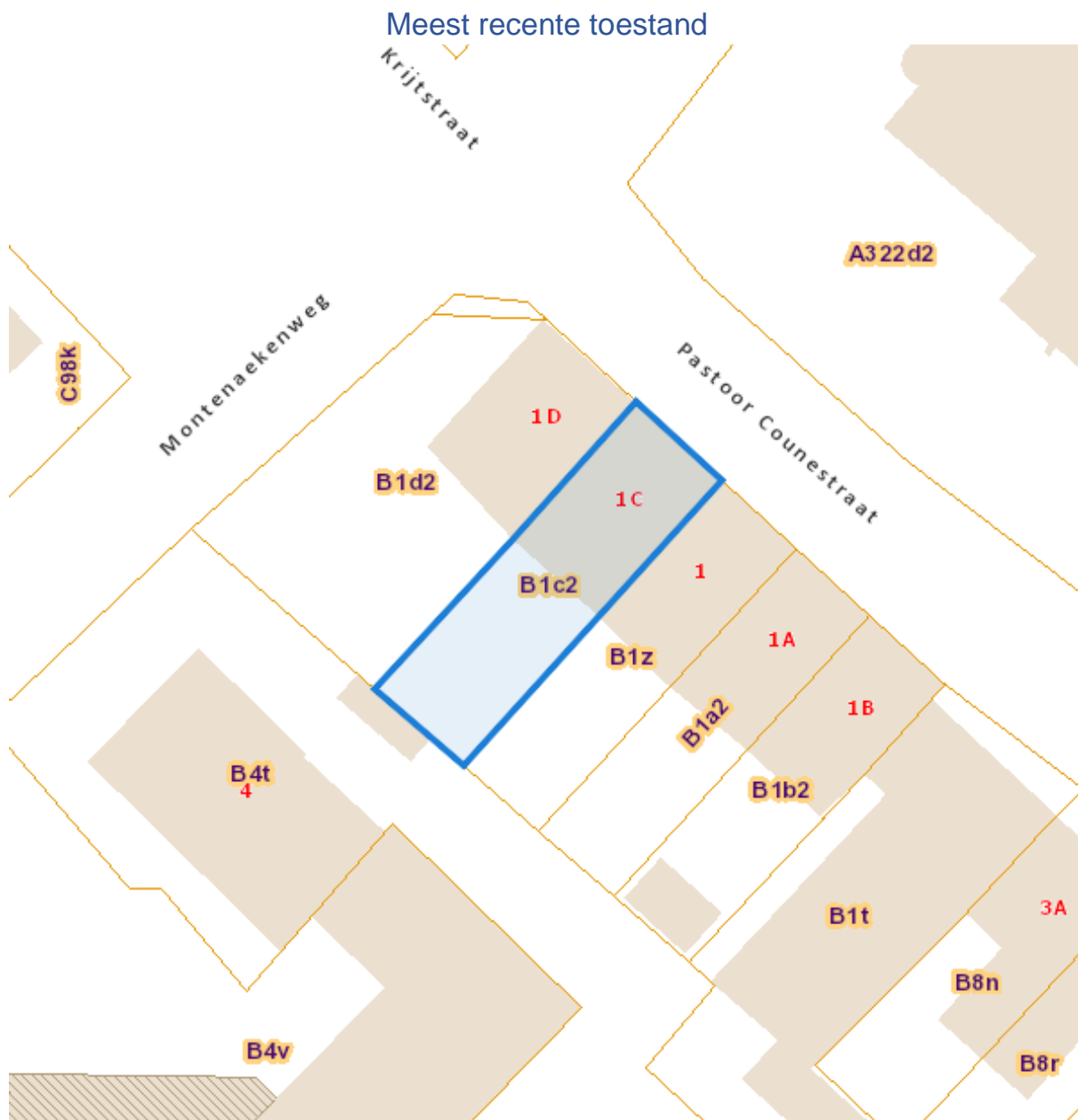
Dossier: 23-SD-4265/001

Omgeving



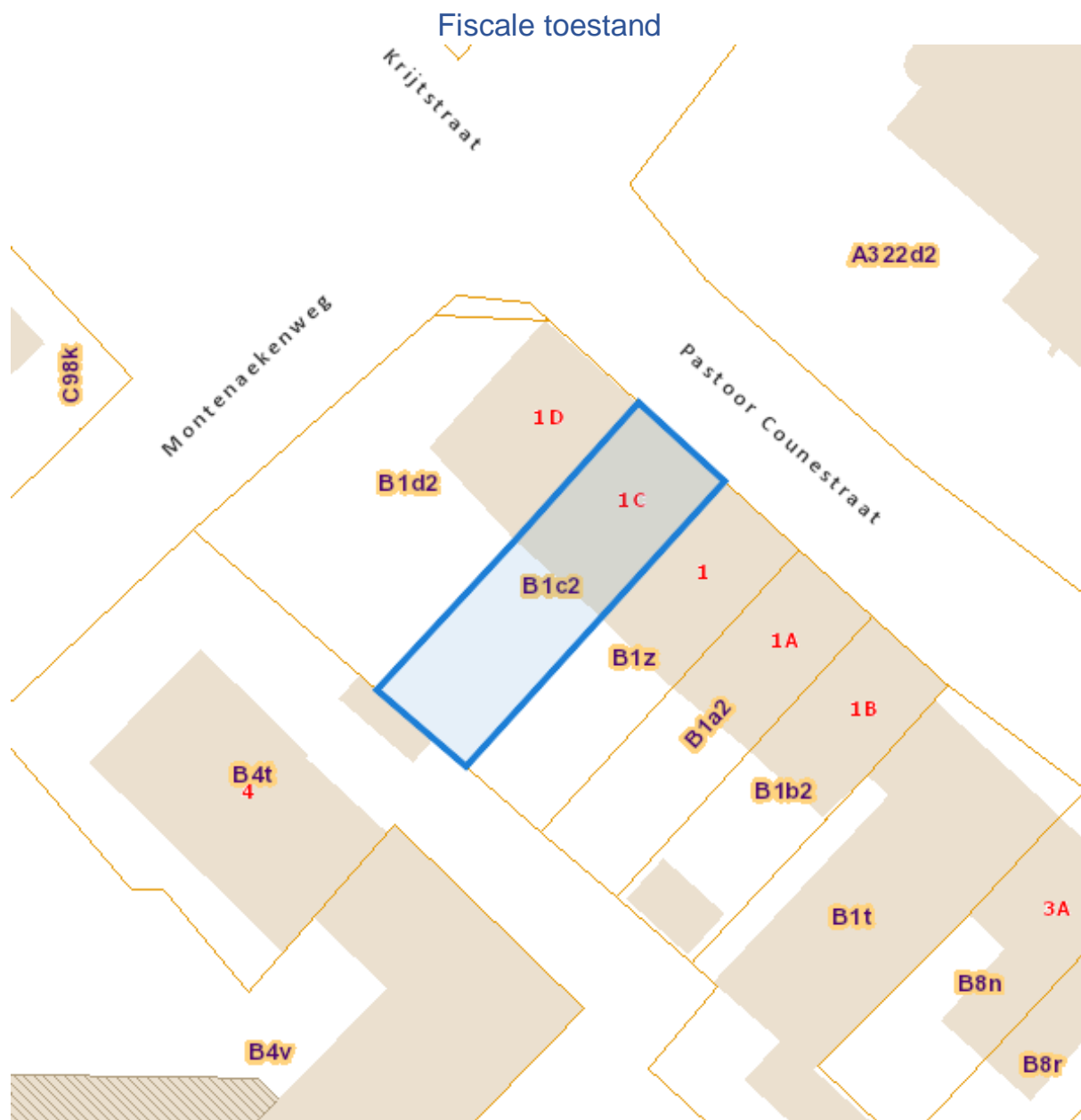
Dossier: 23-SD-4265/001

Kadaster



eservices.minfin.fgov.be

Dossier: 23-SD-4265/001



eservices.minfin.fgov.be

Gewestplan

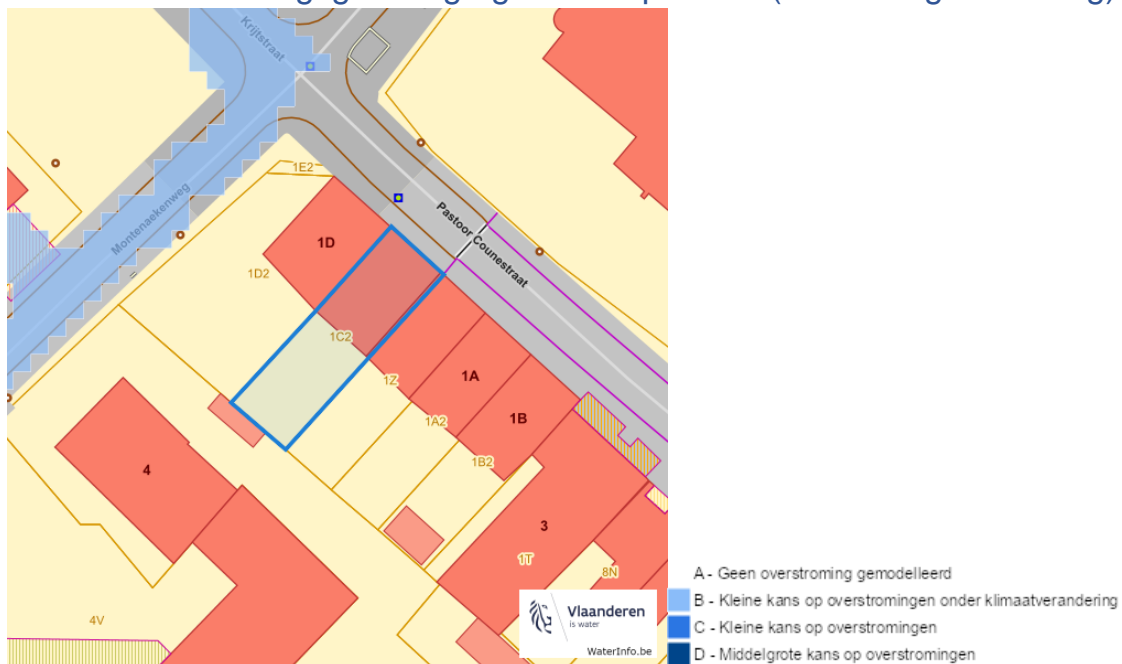


www.geopunt.be
[Gewestplan legende](#)

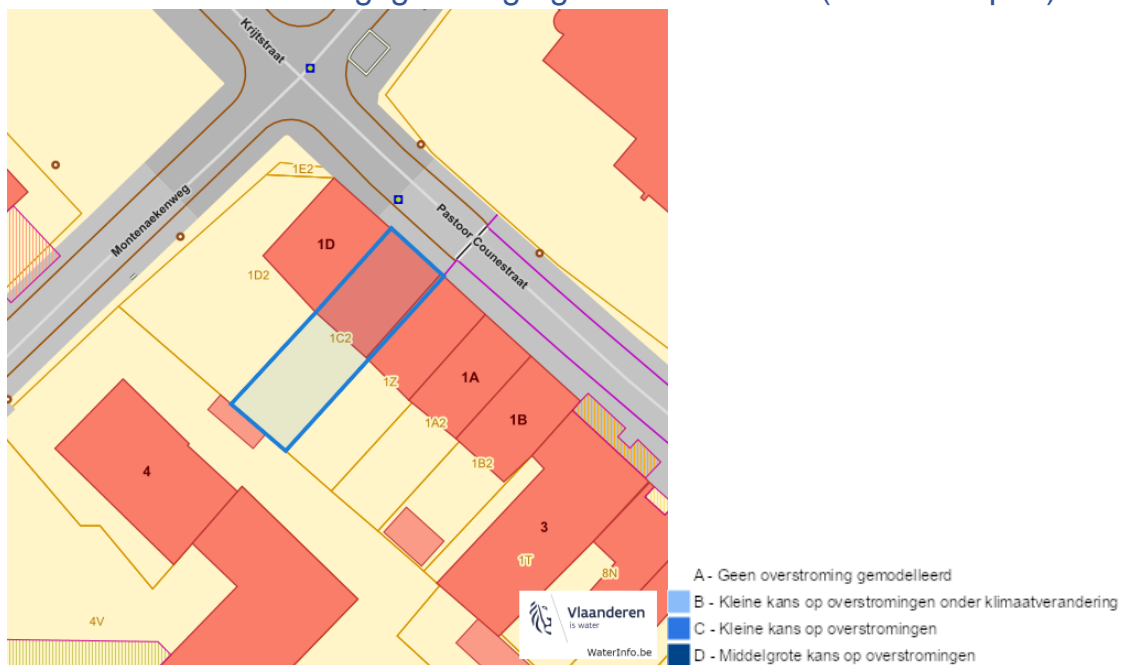
Dossier: 23-SD-4265/001

Water

Overstromingsgevoelige gebieden pluviaal (door hevige neerslag)



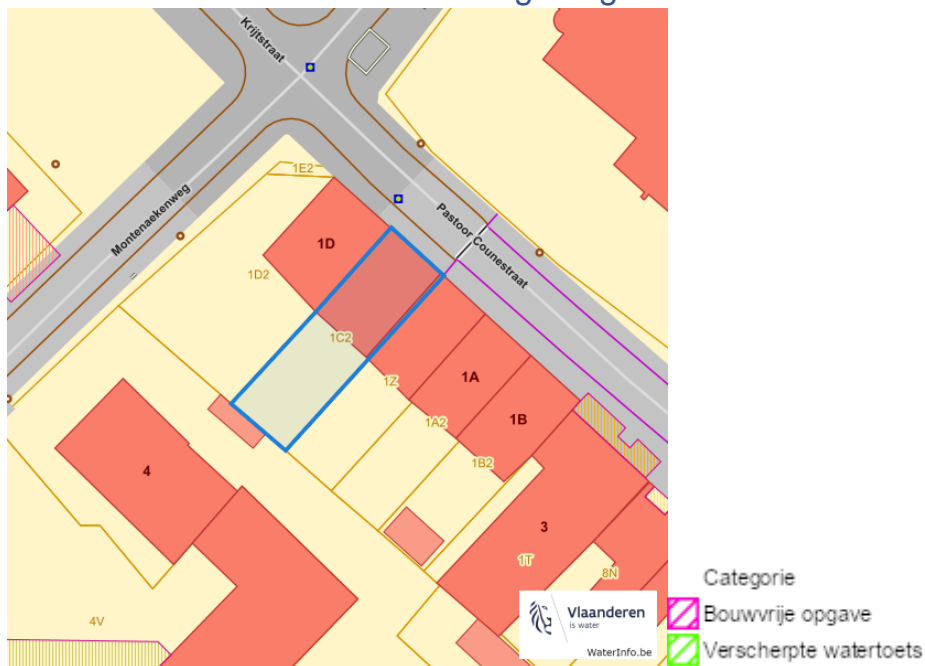
Overstromingsgevoelige gebieden fluviaal (uit waterlopen)



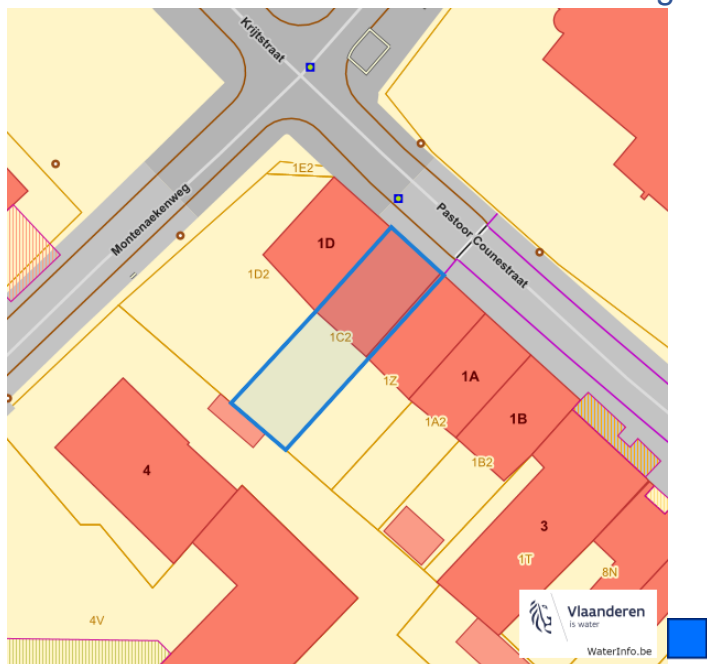
Overstromingsgevoelige gebieden vanuit de zee



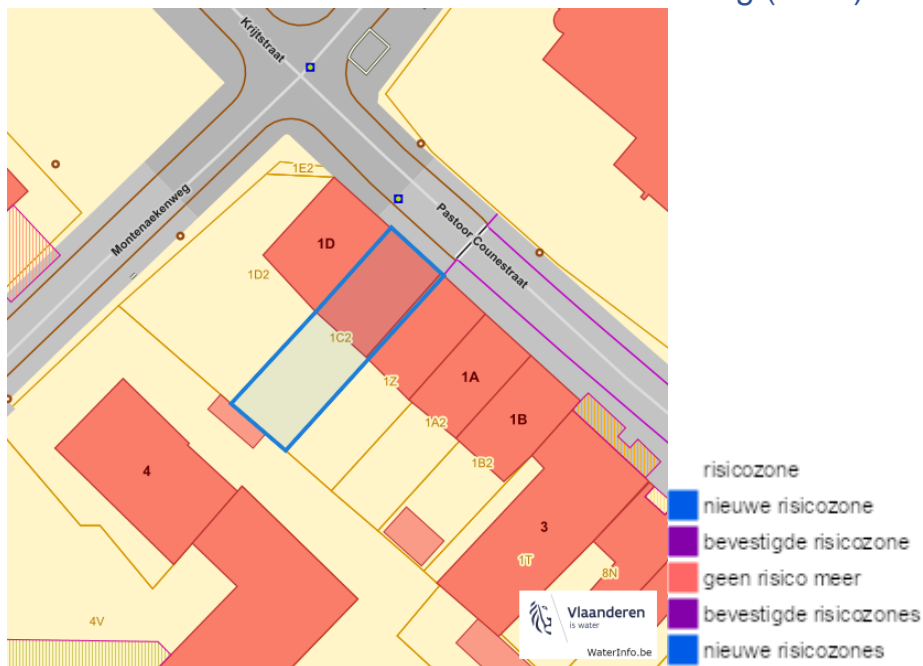
Signaalgebieden



Recent overstromde gebieden (2017)



Risicozones overstrooming (2017)



Pastoor Counestraat (Lot_1) 1C, 3770 Vroenhoven

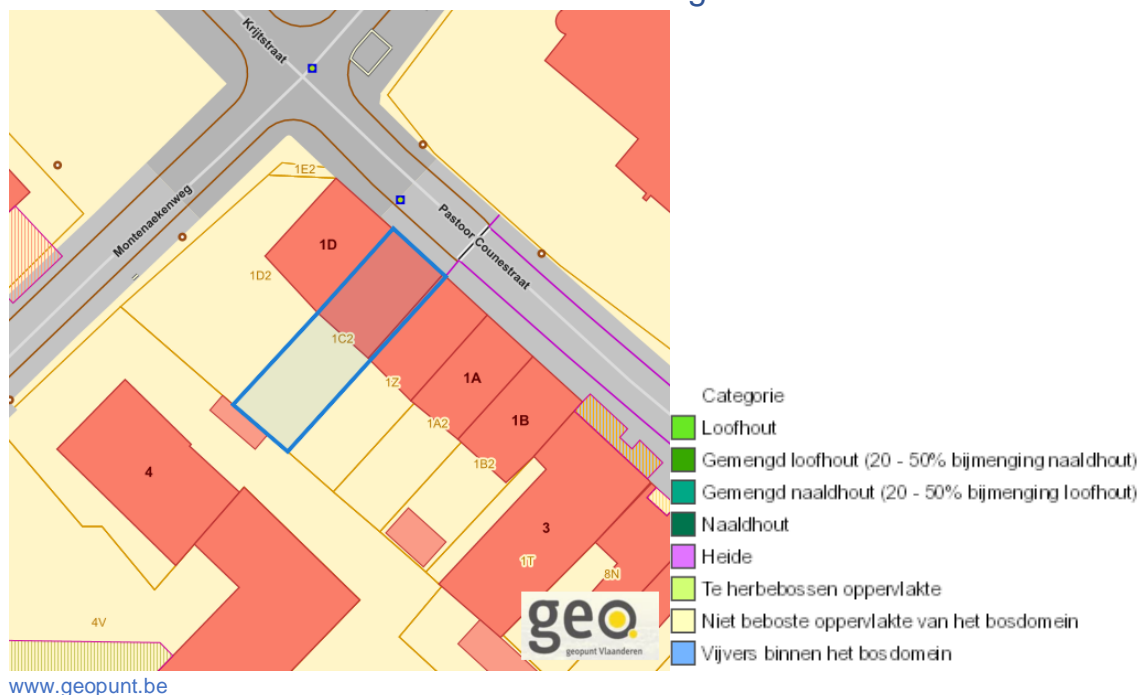
Van nature overstroombare gebieden



Dossier: 23-SD-4265/001

 Natuur

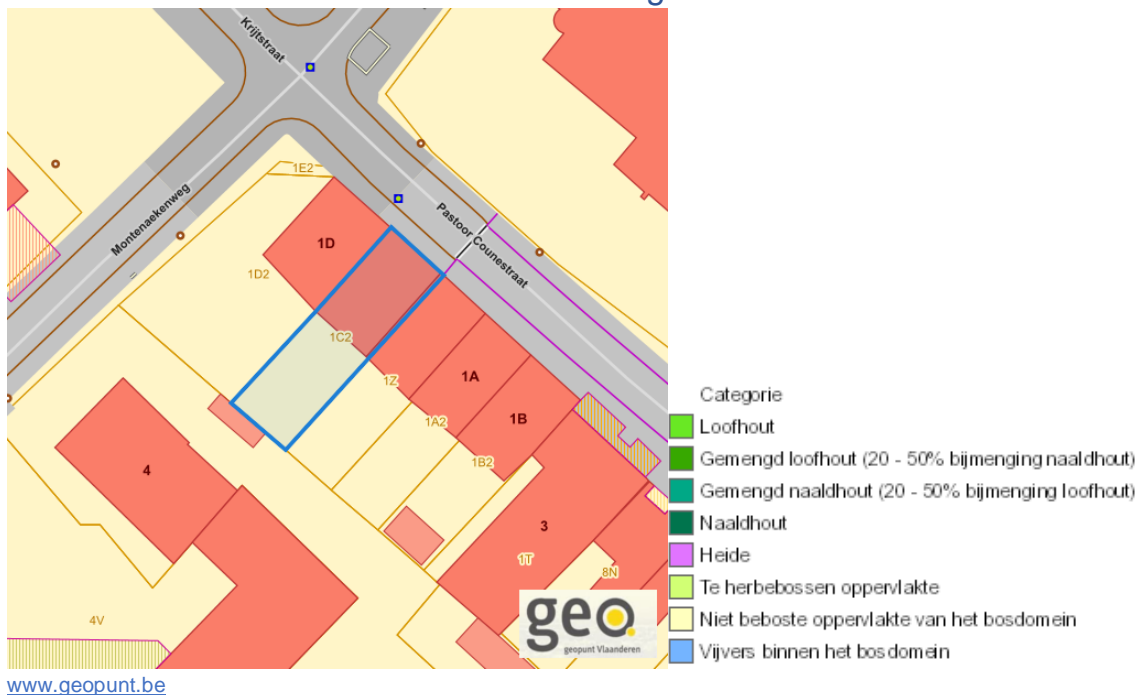
Bosreferentielaag 2000



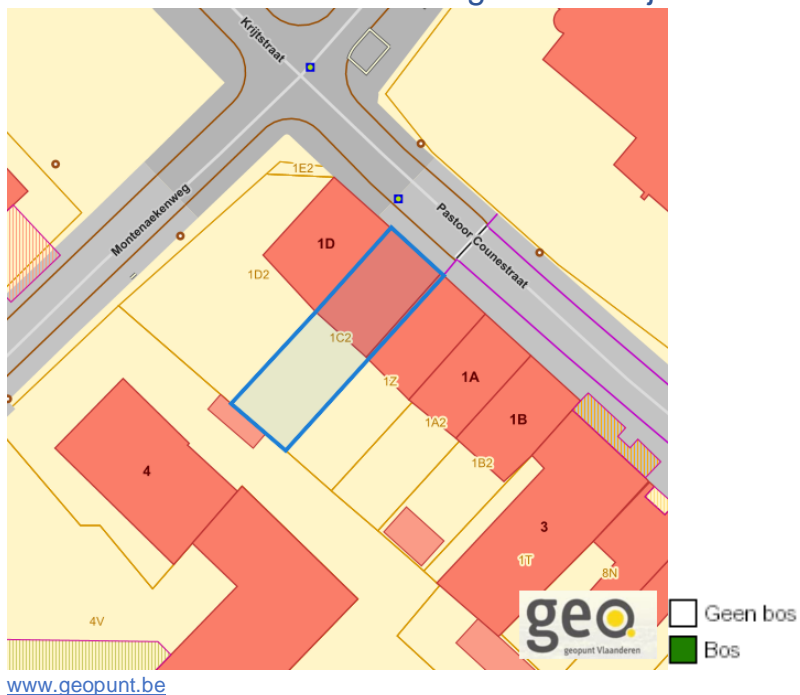
Groenkaart Vlaanderen (2021)



Boskartering 1990

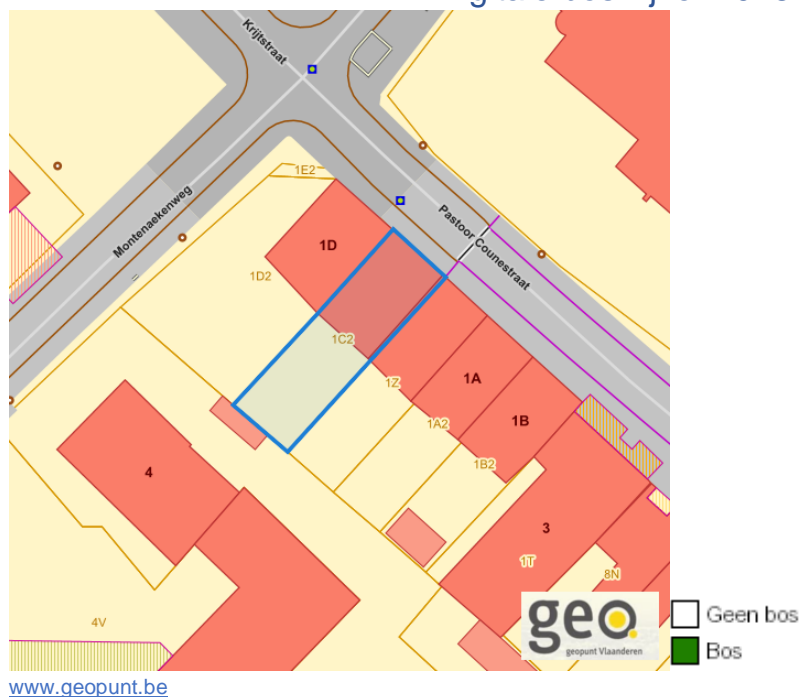


Digitale boswijzer 2021

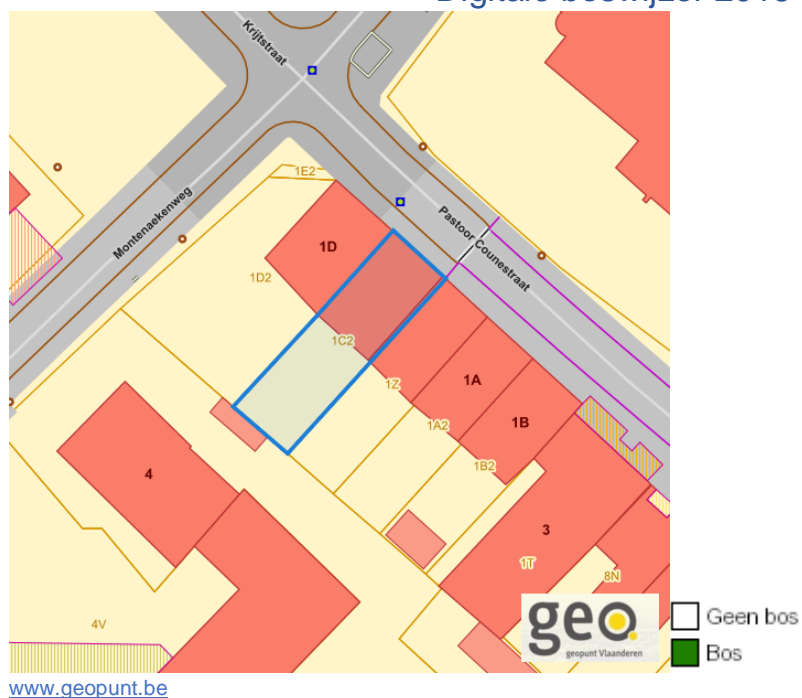


Pastoor Counestraat (Lot_1) 1C, 3770 Vroenhoven

Digitale boswijzer 2018



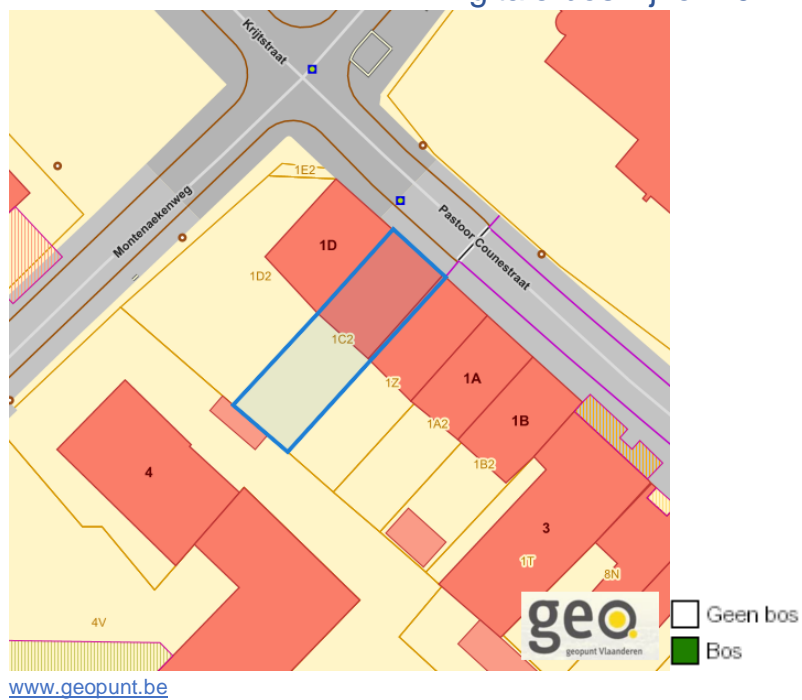
Digitale boswijzer 2015



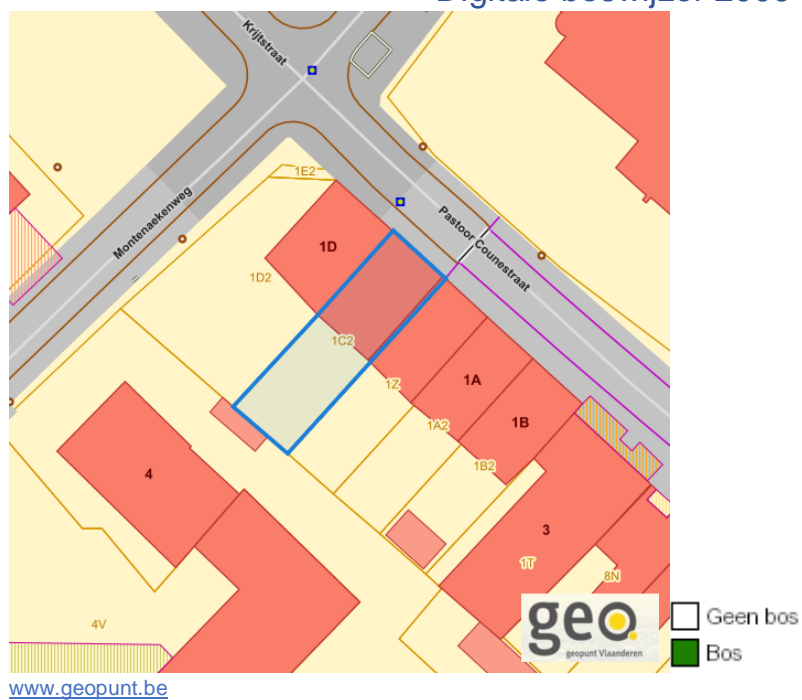
Dossier: 23-SD-4265/001

Pastoor Counestraat (Lot_1) 1C, 3770 Vroenhoven

Digitale boswijzer 2012



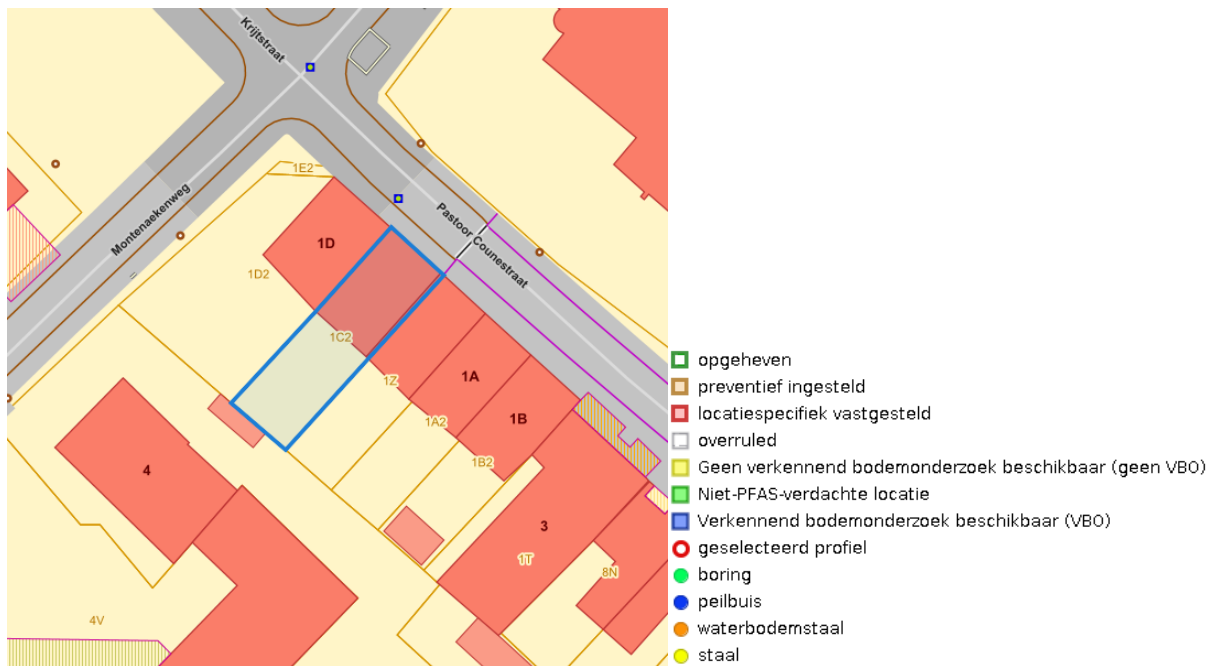
Digitale boswijzer 2009



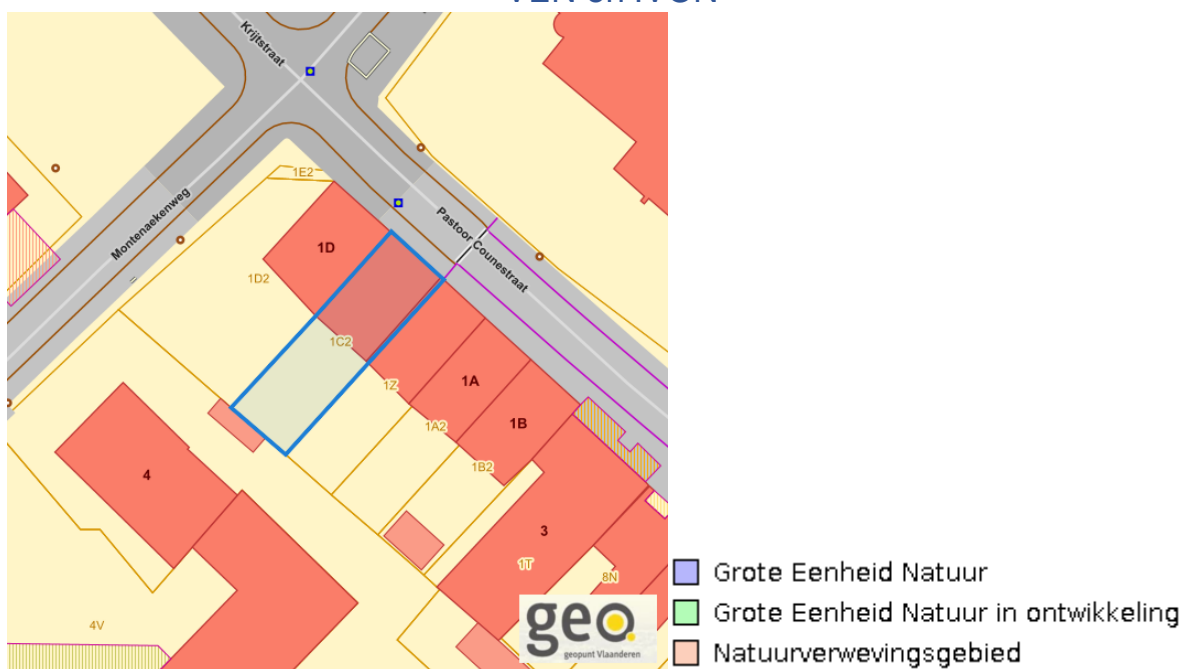
Dossier: 23-SD-4265/001

Pastoor Counestraat (Lot_1) 1C, 3770 Vroenhoven

PFAS



VEN en IVON



www.geopunt.be

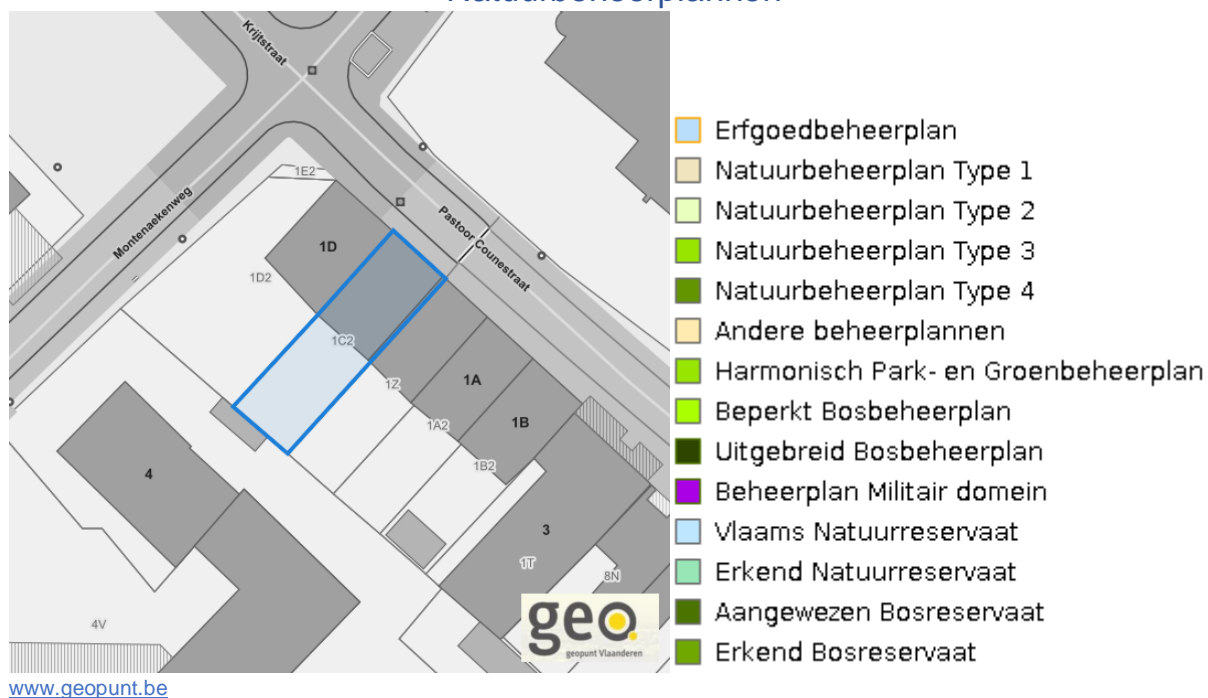
Dossier: 23-SD-4265/001

Pastoor Counestraat (Lot_1) 1C, 3770 Vroenhoven

Jachtterreinen



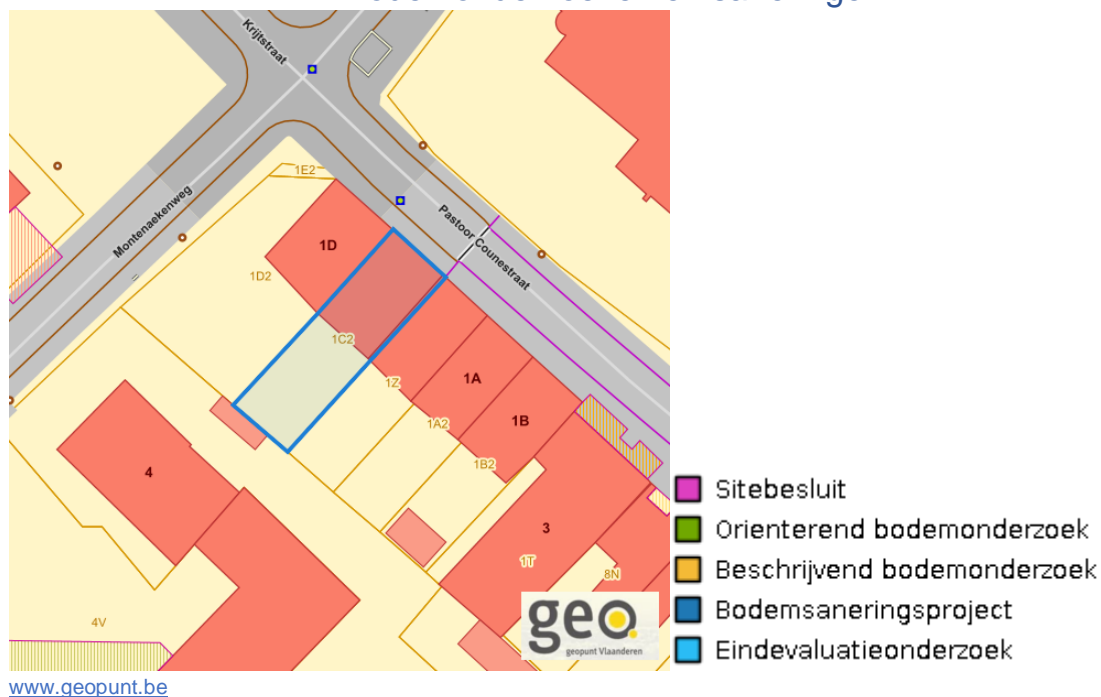
Natuurbeheerplannen



Dossier: 23-SD-4265/001

Pastoor Counestraat (Lot_1) 1C, 3770 Vroenhoven

Bodemonderzoeken en saneringen

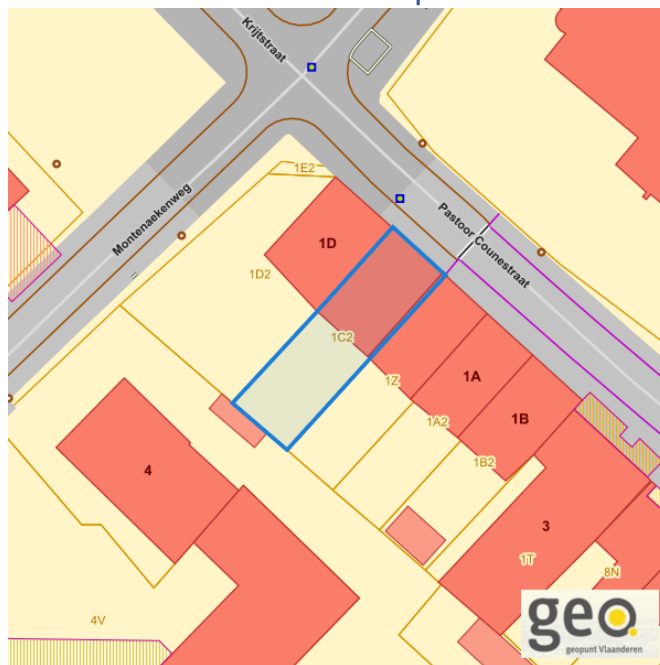


Dossier: 23-SD-4265/001

Document: DC à la carte - VLANED - Verkort - DC
Kaarten: 26/09/2023 - n4qsnkhg0w7txqpuu3dkcwfqe0bhv5blrupdq4g1

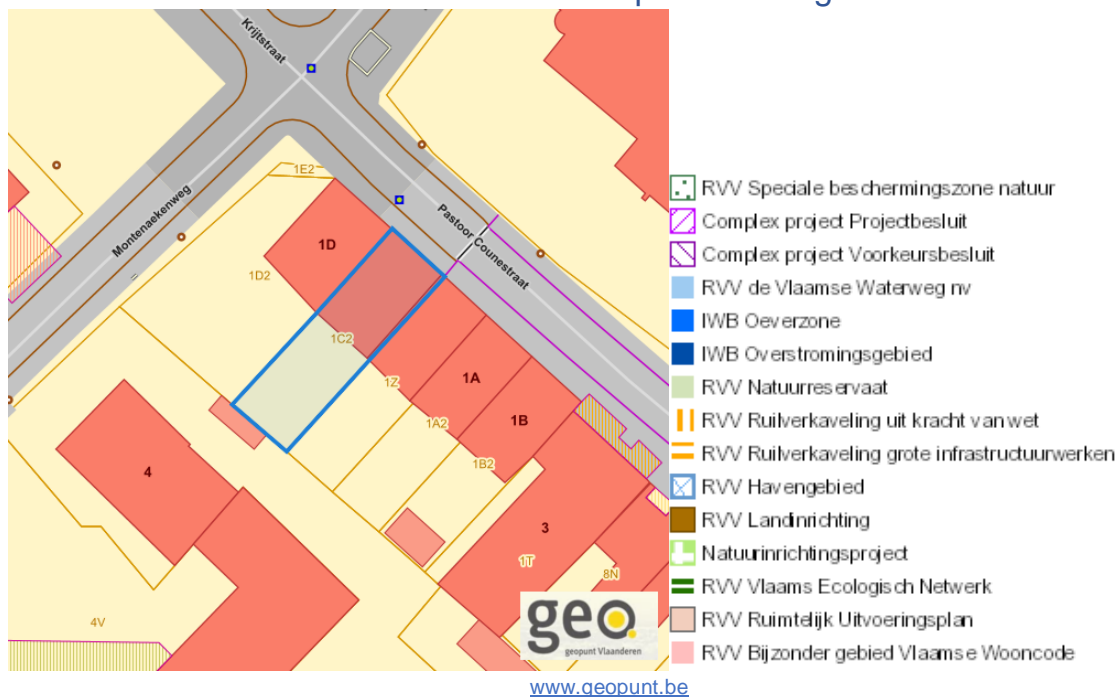
Recht van voorkoop

Vlaams voorkooprecht



www.geopunt.be

Recht van voorkoop afbakening

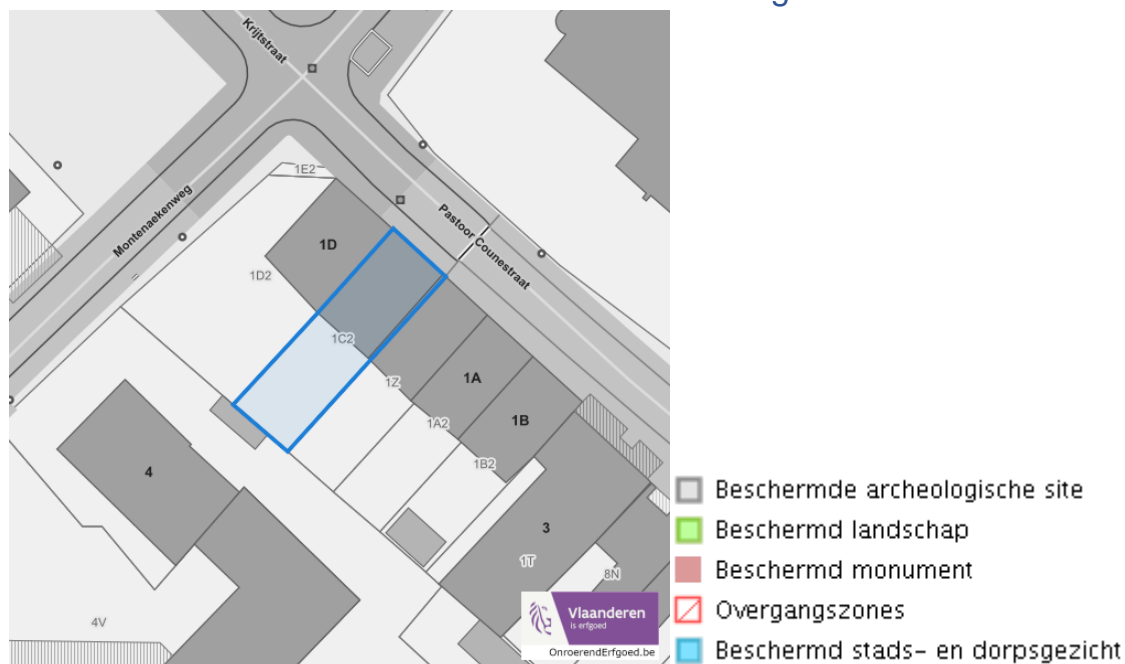


www.geopunt.be

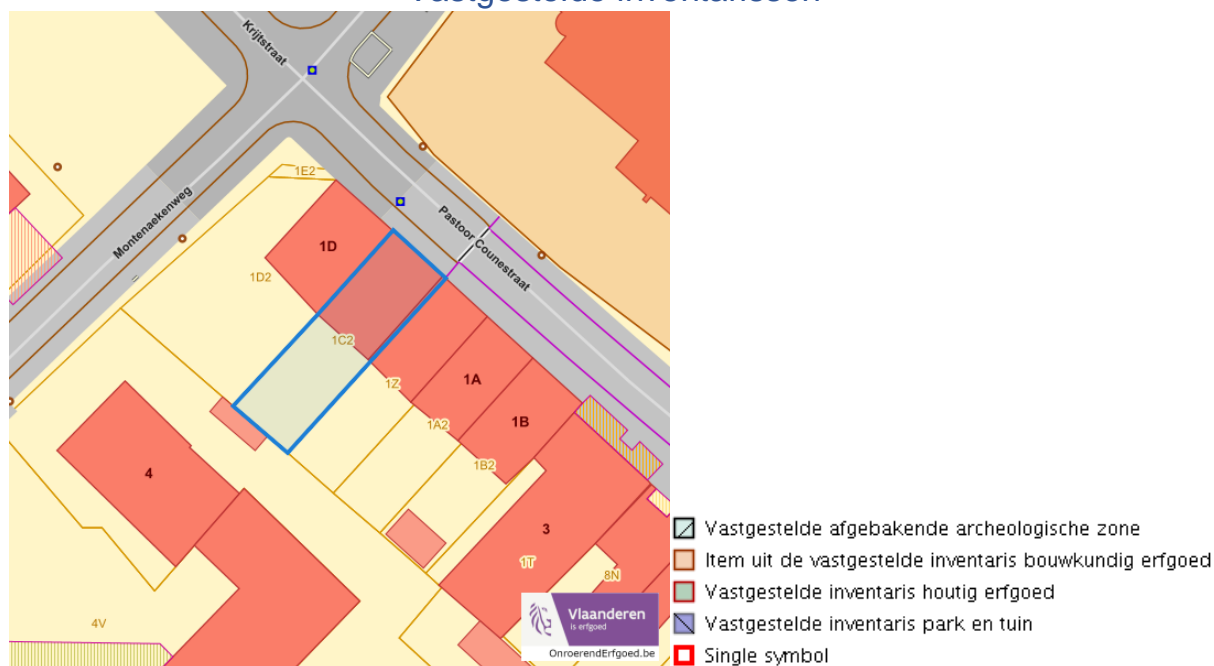
Dossier: 23-SD-4265/001

 Onroerend erfgoed

Beschermd onroerend erfgoed

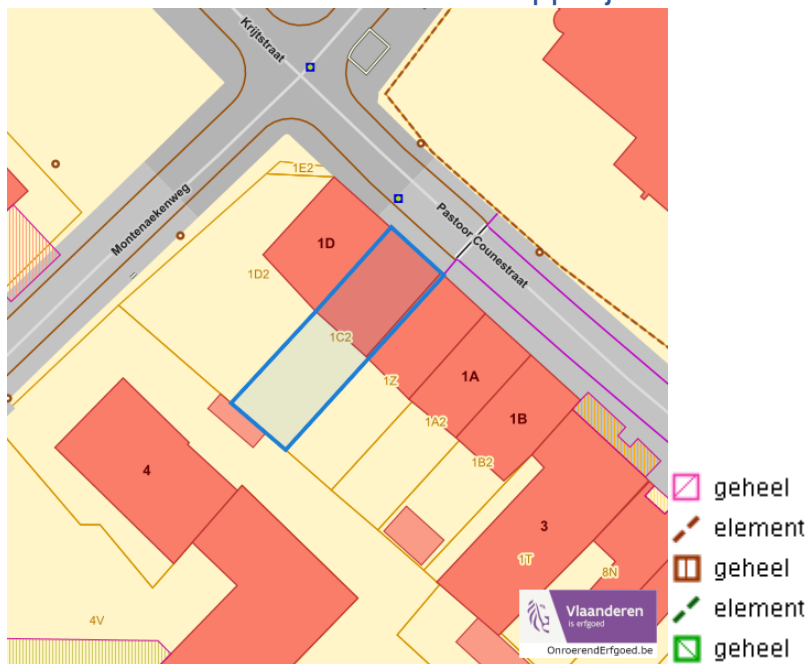


Vastgestelde inventarissen

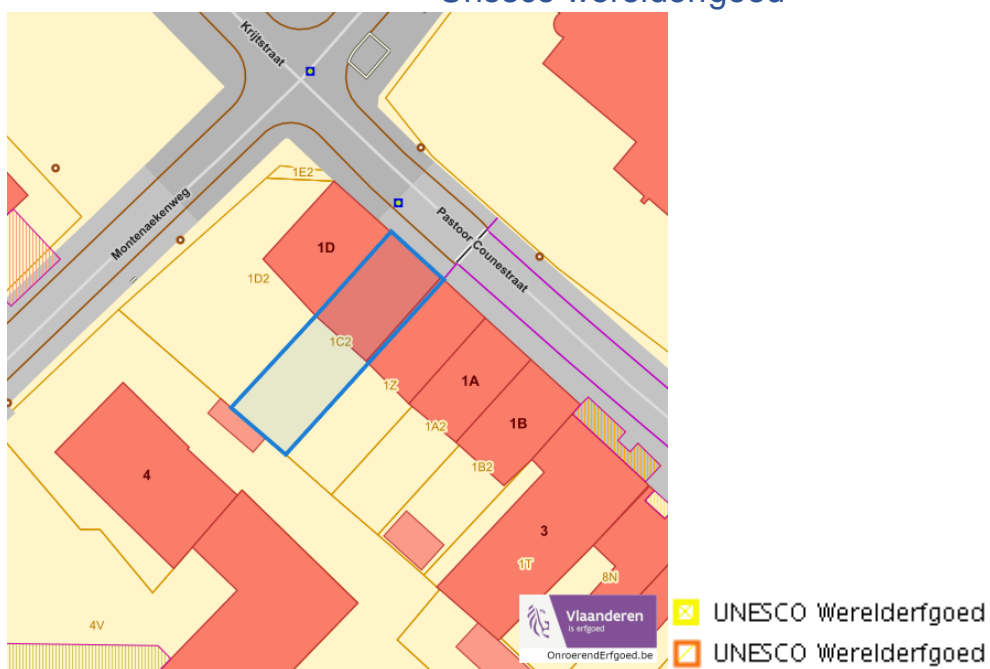


Dossier: 23-SD-4265/001

Wetenschappelijke inventarissen



Unesco werelderfgoed



Historische kaarten

Atlas der Buurtwegen (ca 1840)



www.geopunt.be

Dossier: 23-SD-4265/001

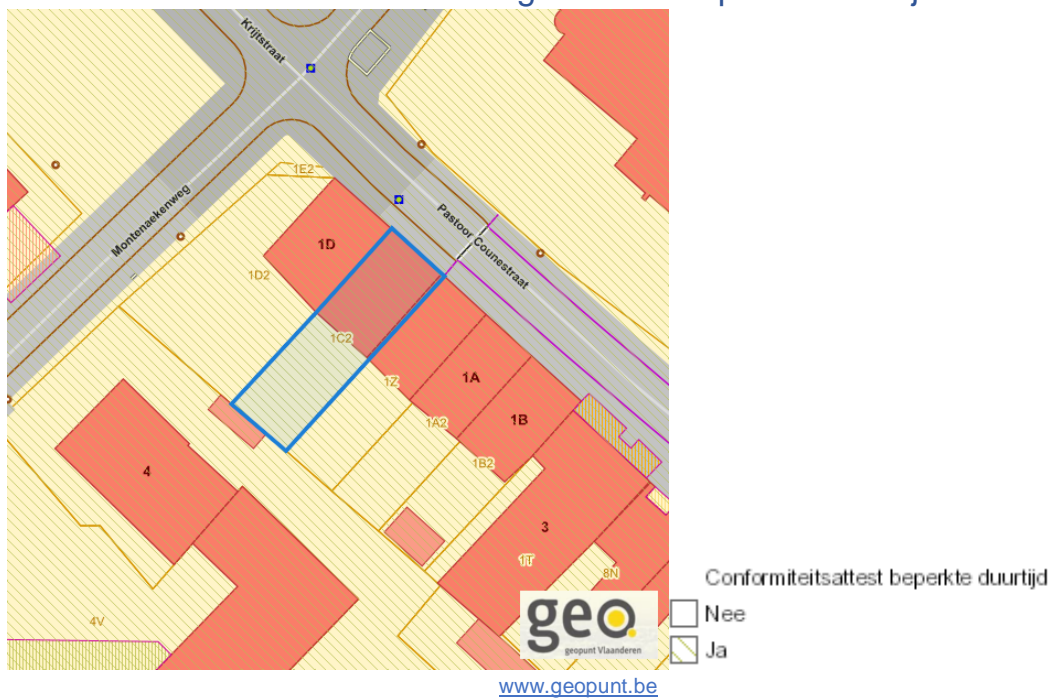
Document: DC à la carte - VLANED - Verkort - DC
Kaarten: 26/09/2023 - n4qsnkhg0w7txqpuu3dkcwfqe0bhv5blrupdq4g1

Wonen

Woningkwaliteit



Conformiteitsattest gemeente beperkte duurtijd



Pastoor Counestraat (Lot_1) 1C, 3770 Vroenhoven

Conformiteitsattest gemeente verplicht



Dossier: 23-SD-4265/001