

DC à la carte



Den Lommelaer, 2470 Retie
13036C0377/00M000

[Locatie](#)

[Omgeving](#)

[Kadaster](#)

[Gewestplan](#)

[Water](#)

[Natuur](#)

[Recht van voorkoop](#)

[Beschermd onroerend erfgoed](#)

[Vastgestelde inventarissen](#)

[Wetenschappelijke inventarissen](#)

[Unesco werelderfgoed](#)

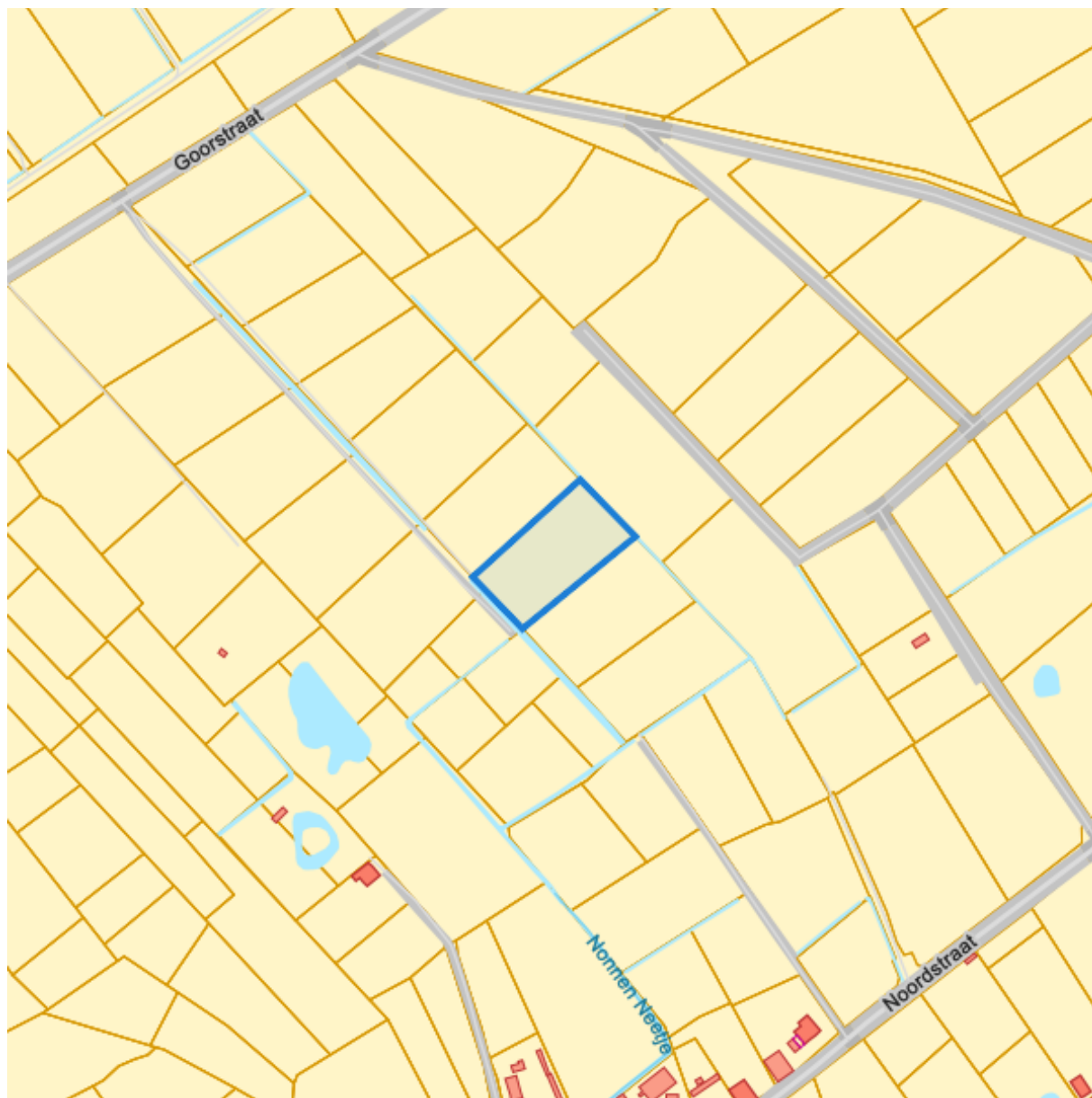
[Historische kaarten](#)

[Wonen](#)

Locatie

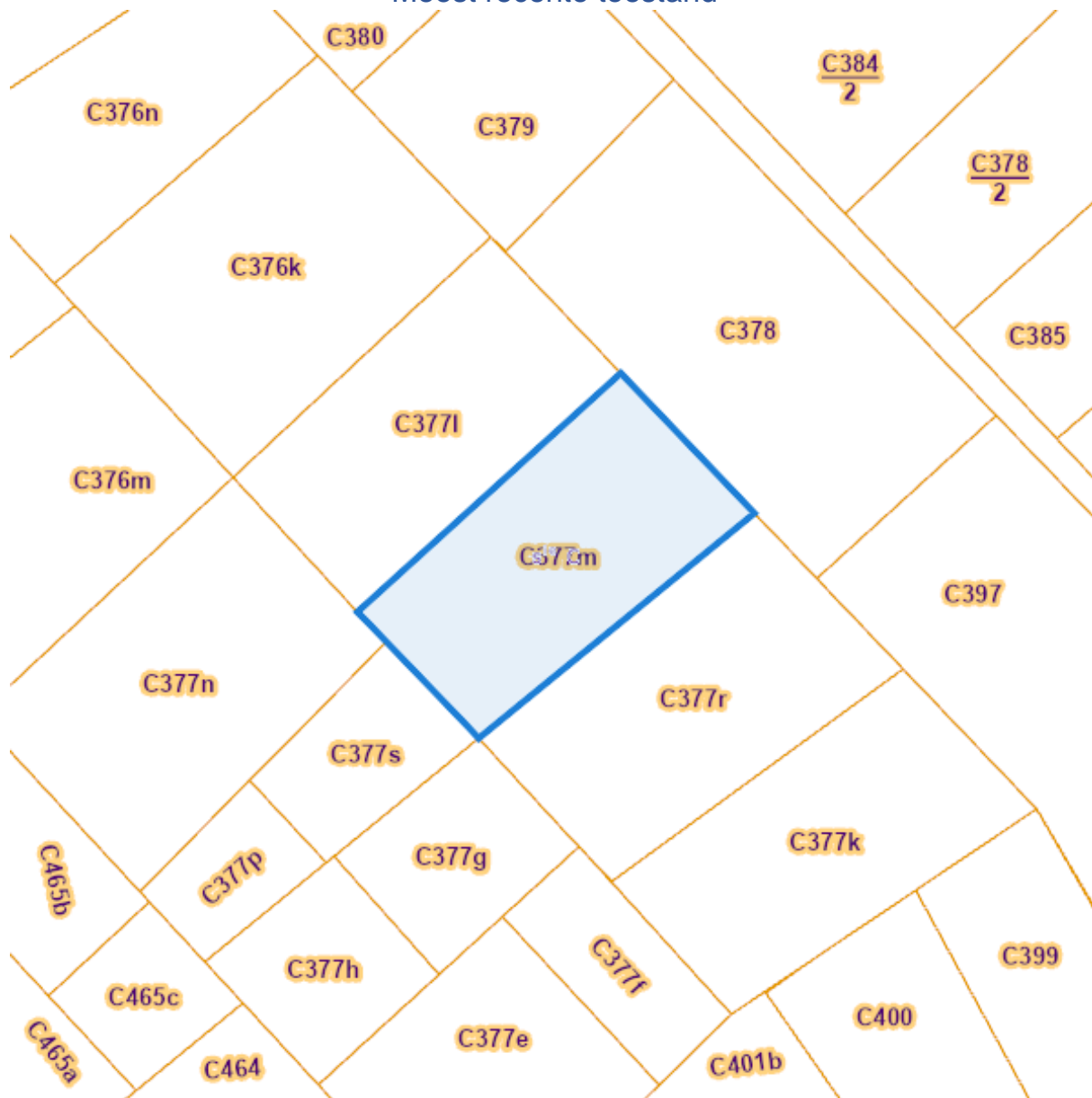


Omgeving



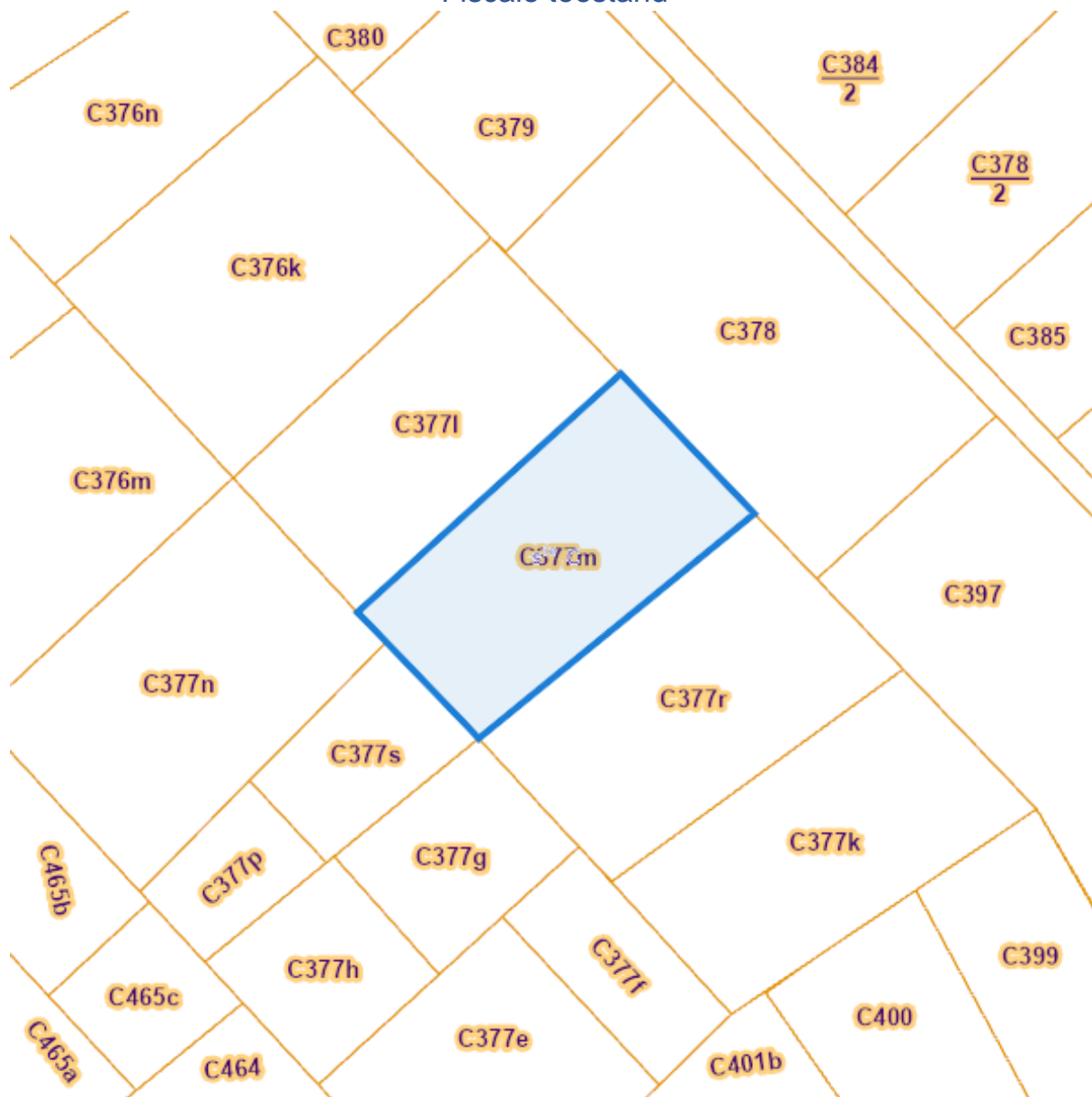
Kadaster

Meest recente toestand



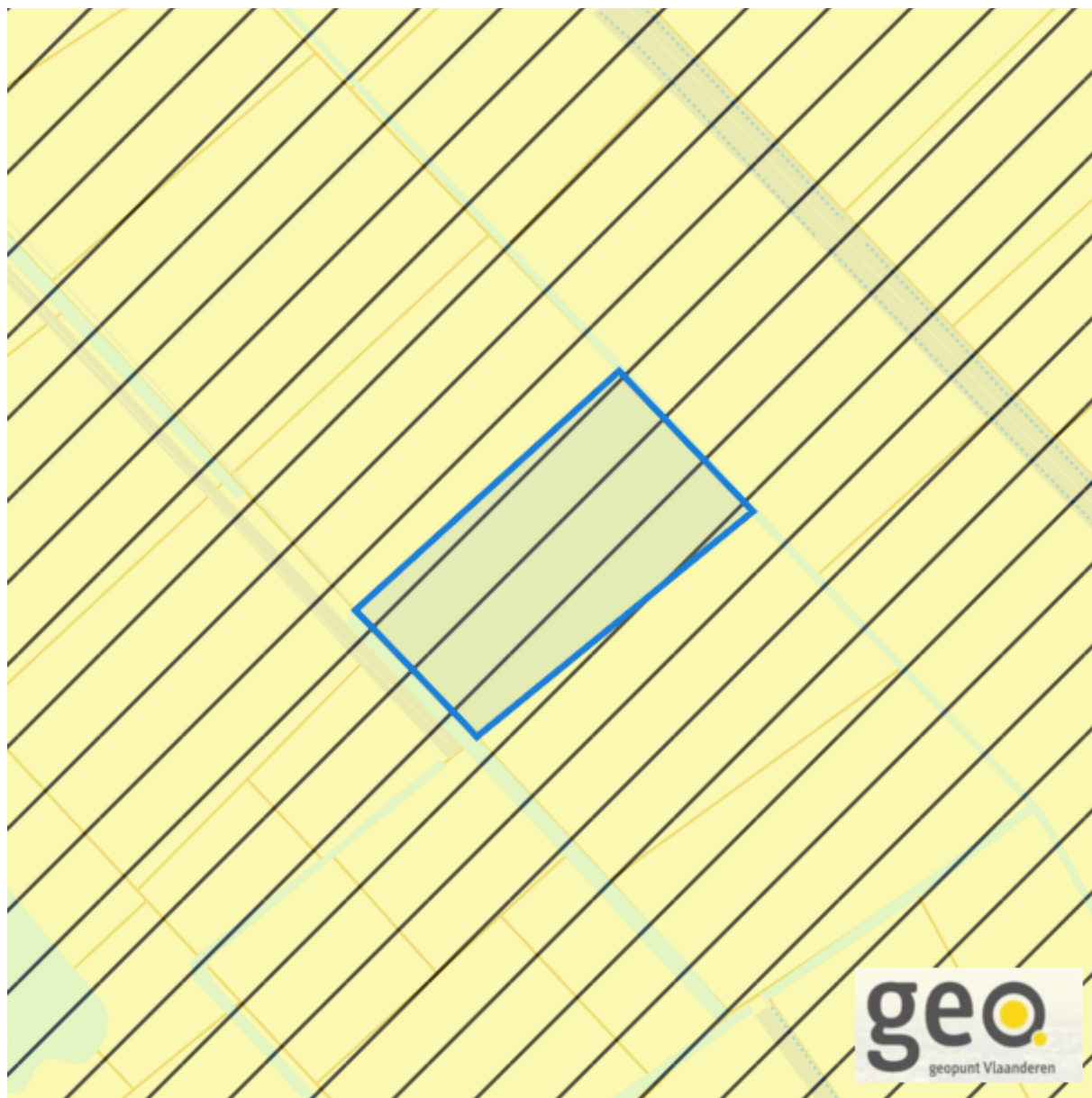
eservices.minfin.fgov.be

Fiscale toestand



eservices.minfin.fgov.be

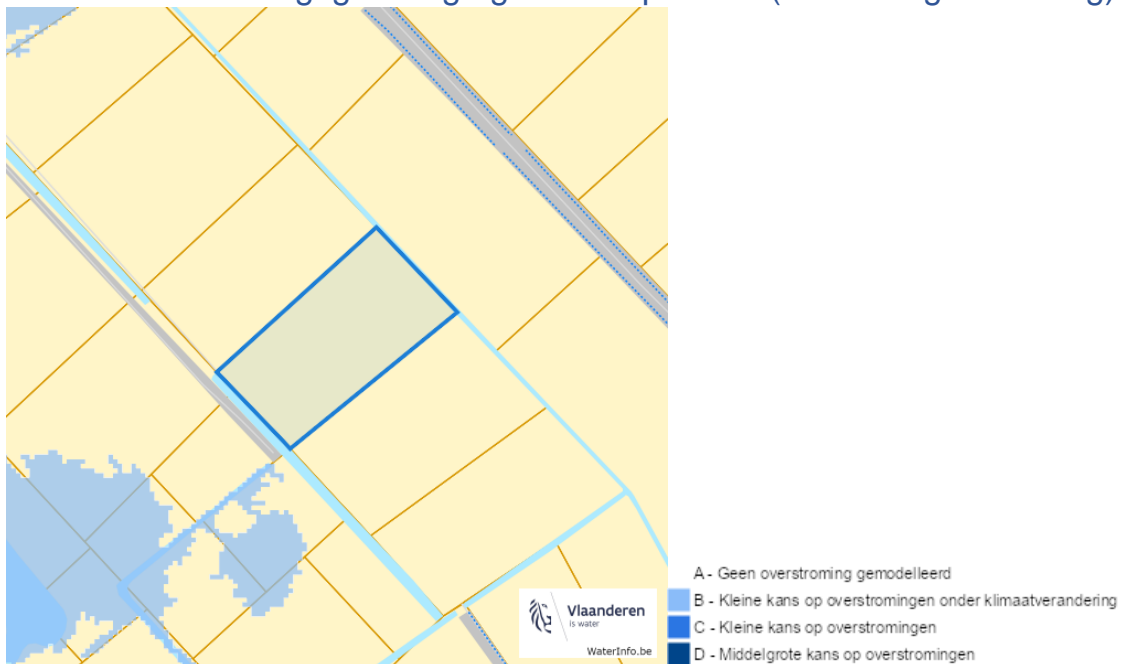
Gewestplan



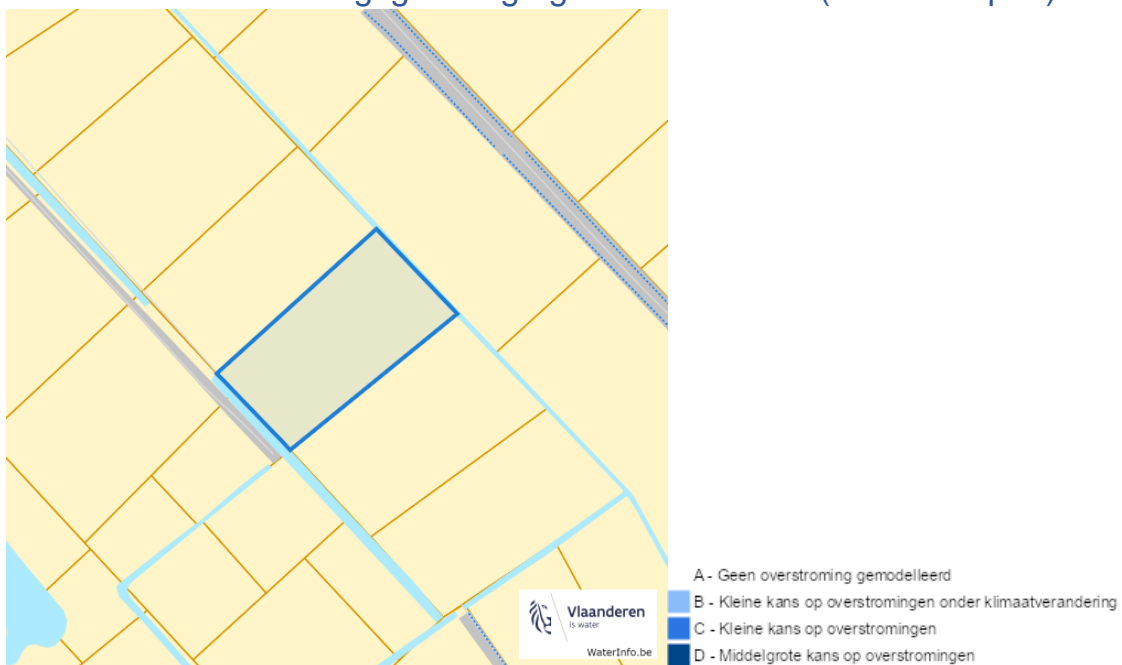
www.geopunt.be
Gewestplan legende

Water

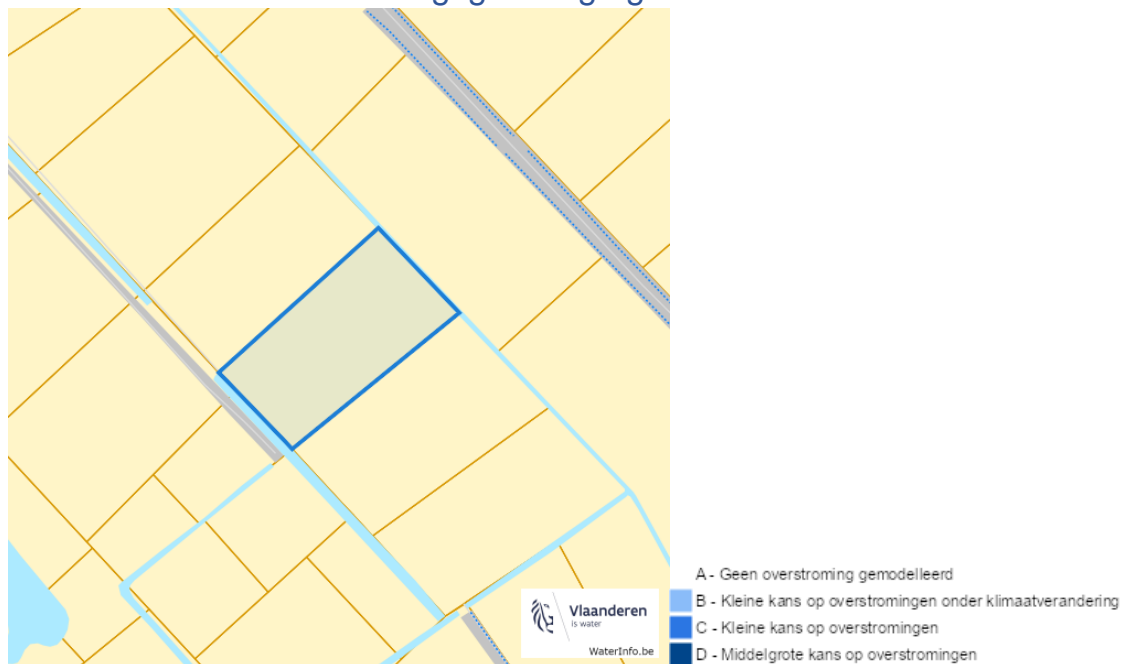
Overstromingsgevoelige gebieden pluviaal (door hevige neerslag)



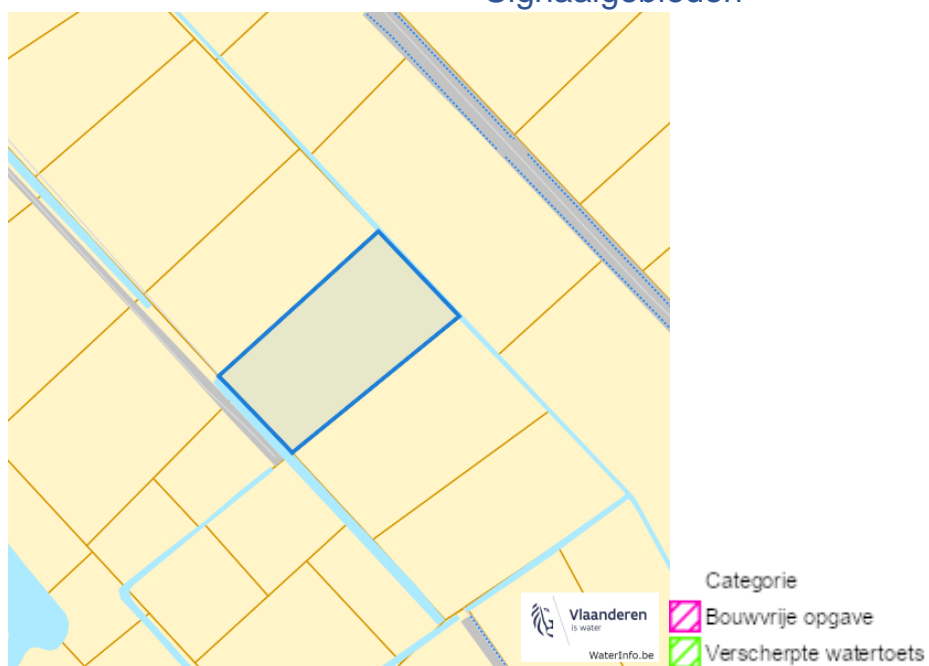
Overstromingsgevoelige gebieden fluviaal (uit waterlopen)



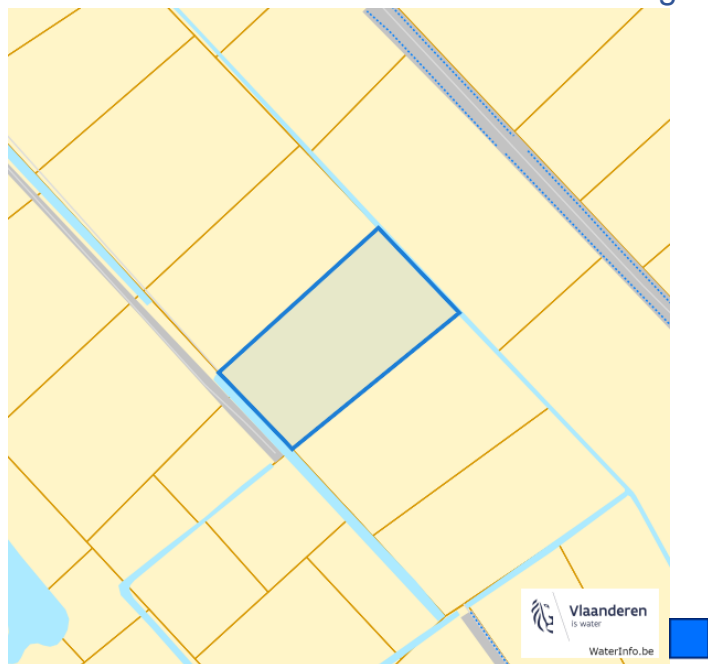
Overstromingsgevoelige gebieden vanuit de zee



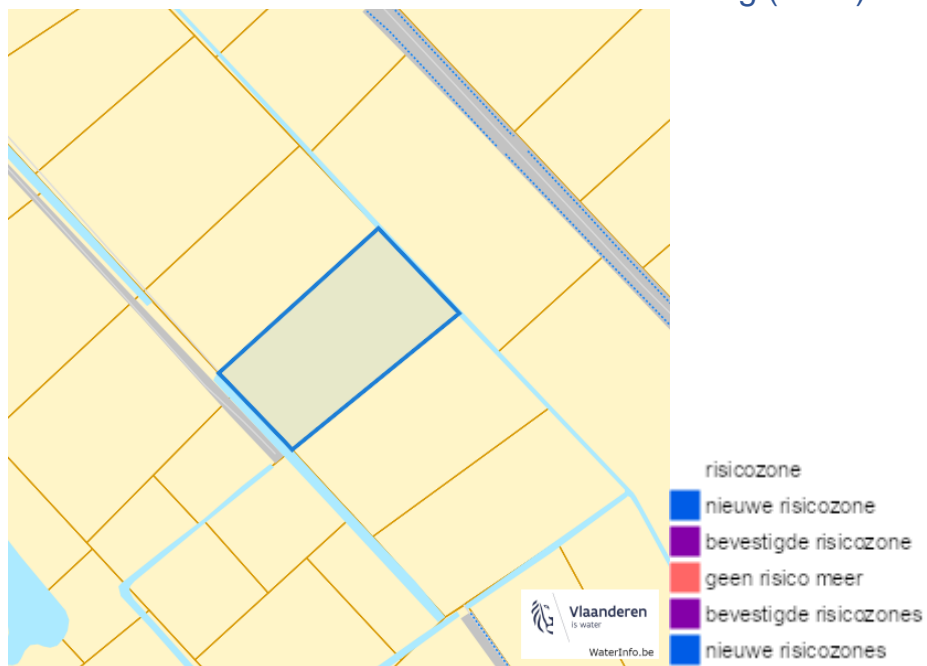
Signaalgebieden



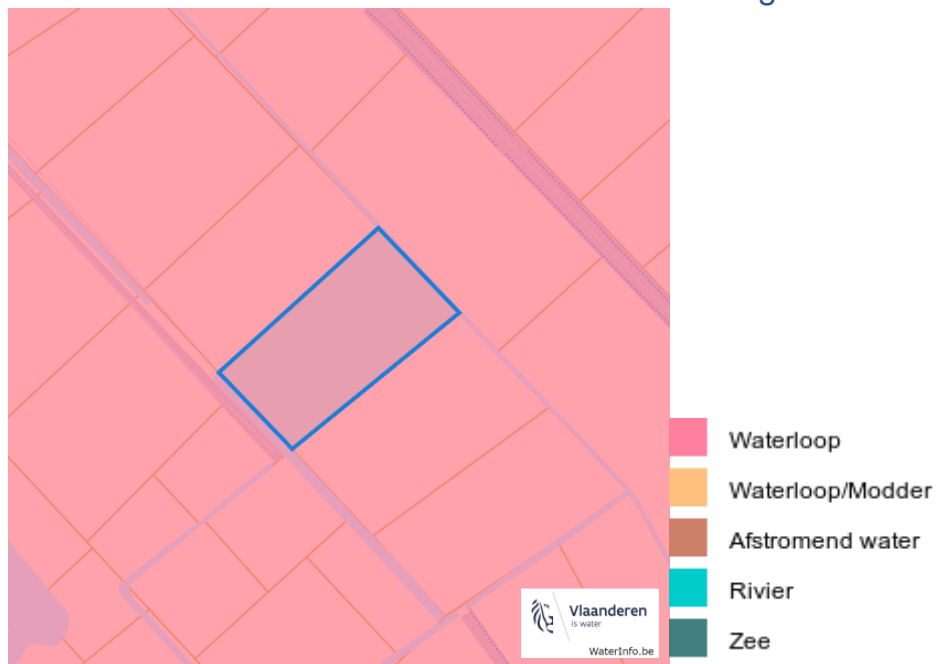
Recent overstromde gebieden (2017)



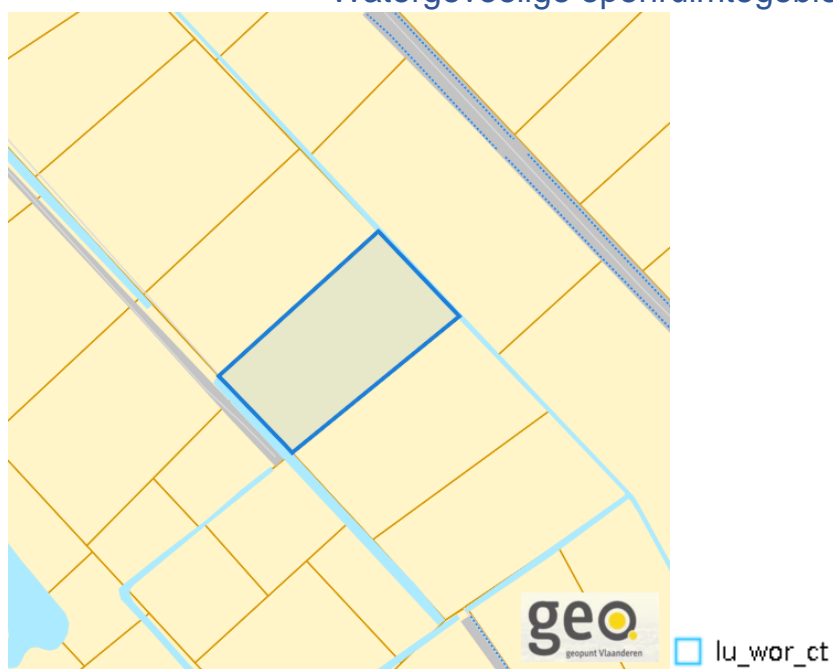
Risicozones overstrooming (2017)



Van nature overstroombare gebieden

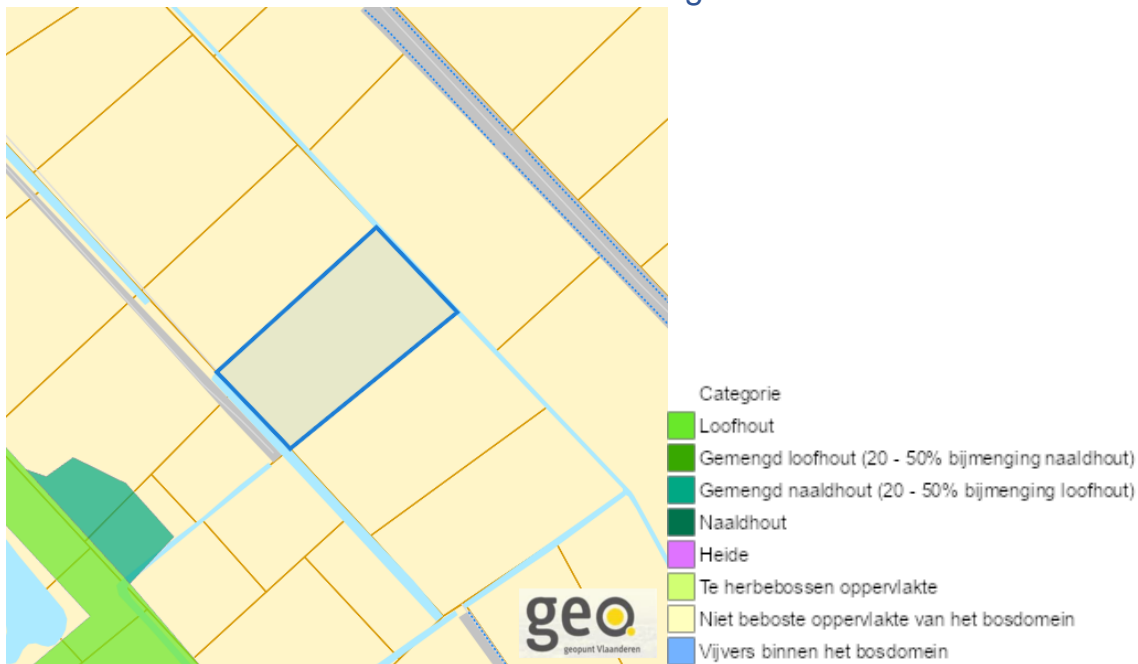


Watergevoelige openruimtegebieden



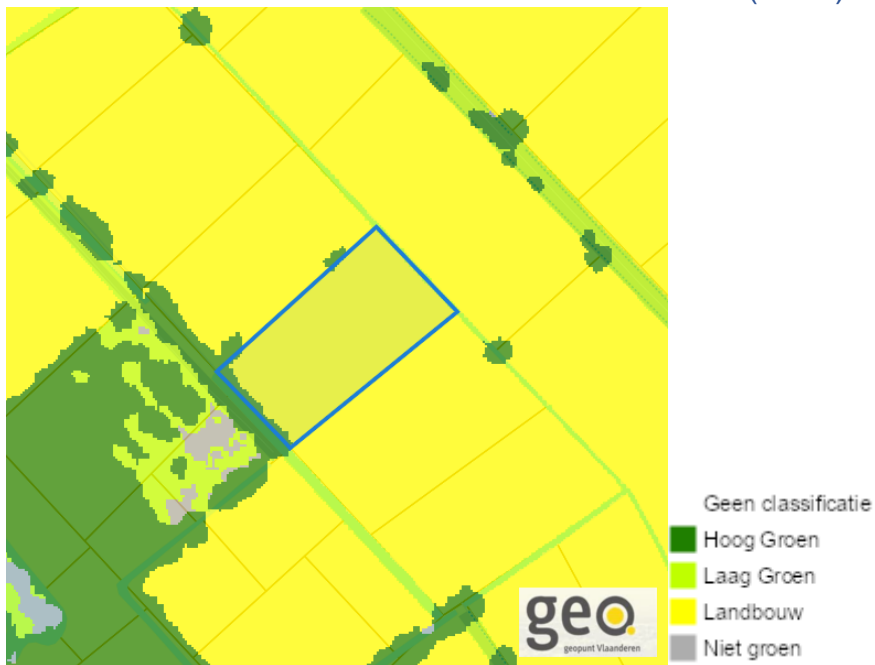
Natuur

Bosreferentielaag 2000



www.geopunt.be

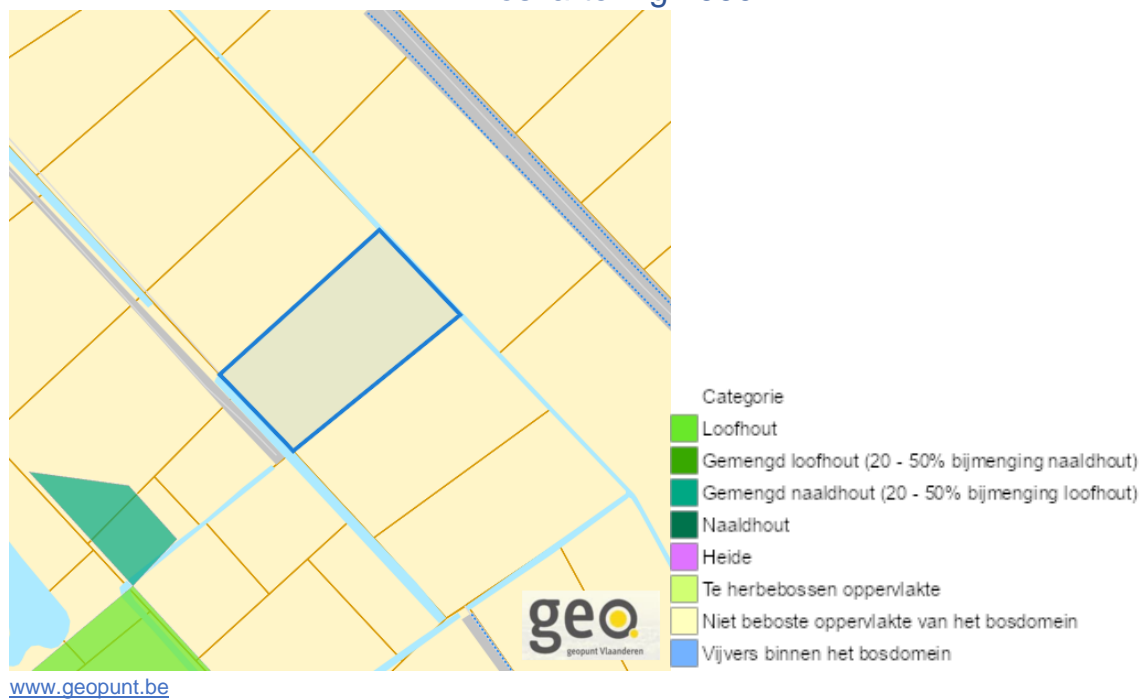
Groenkaart Vlaanderen (2021)



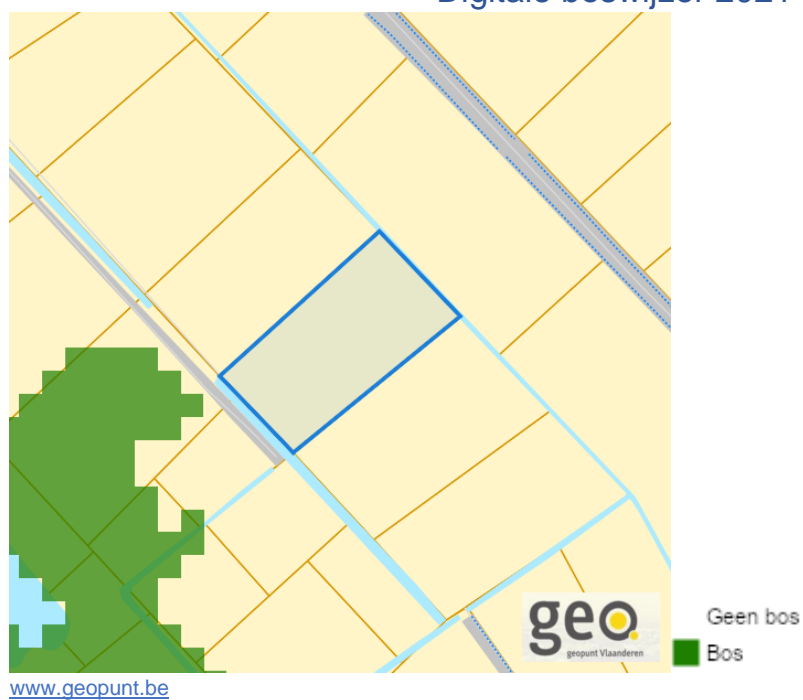
www.geopunt.be

Den Lommelaer, 2470 Retie

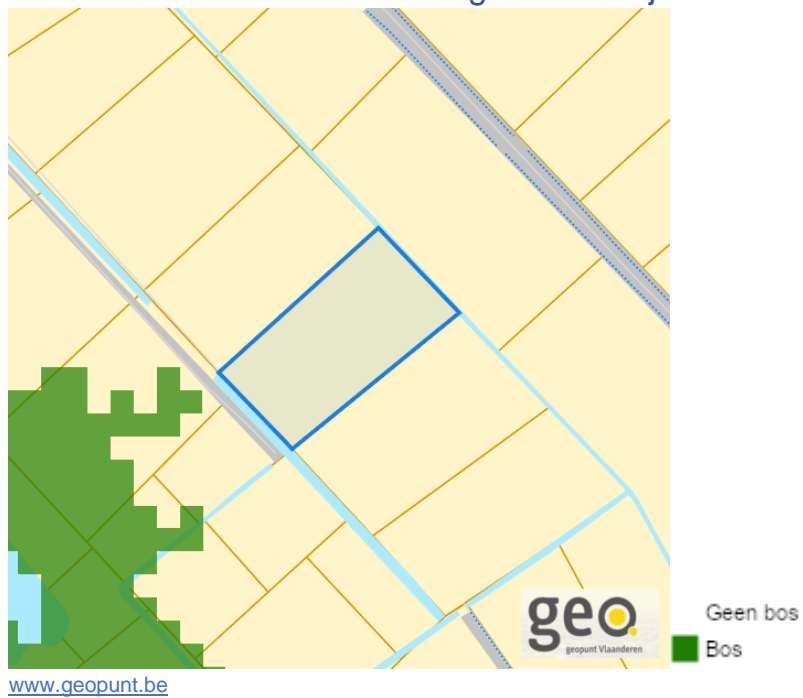
Boskartering 1990



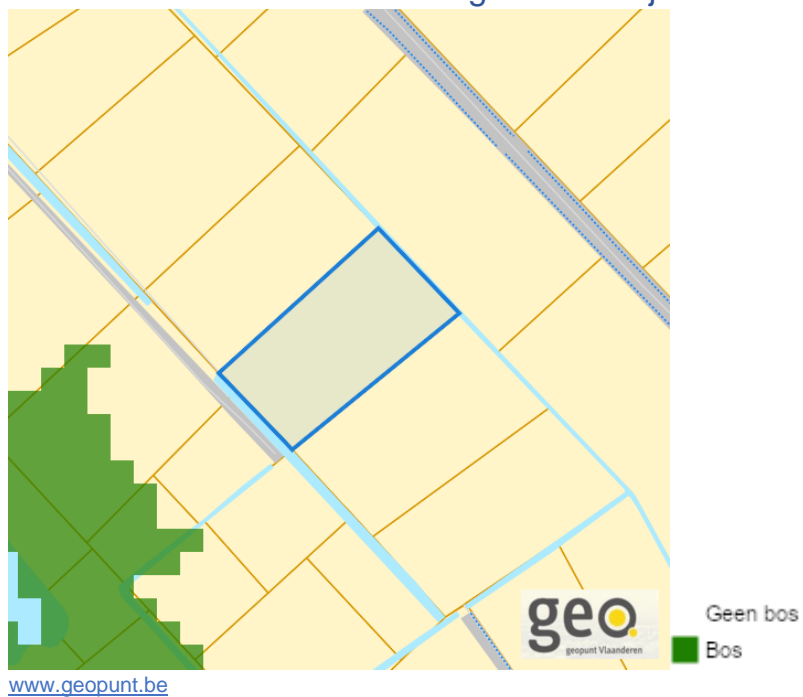
Digitale boswijzer 2021



Digitale boswijzer 2018

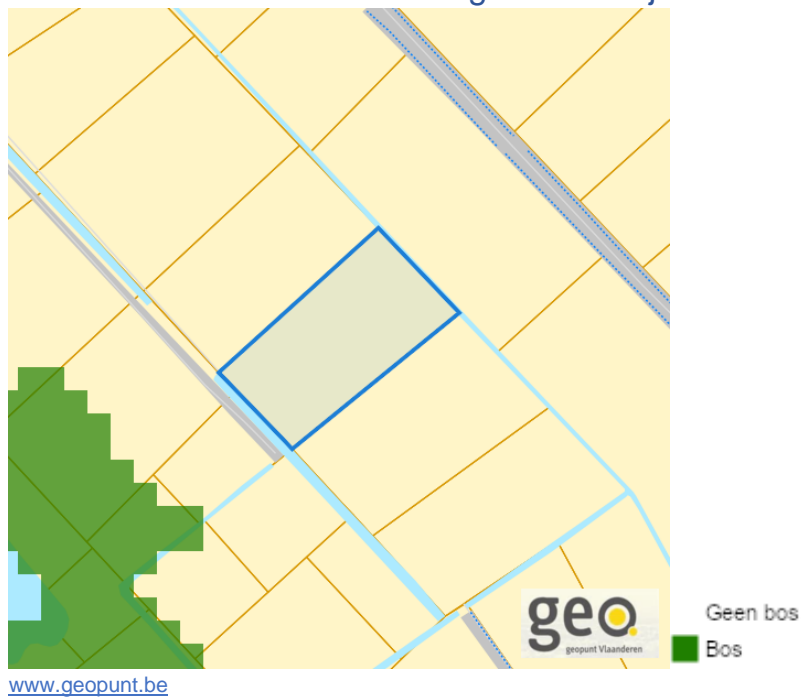


Digitale boswijzer 2015

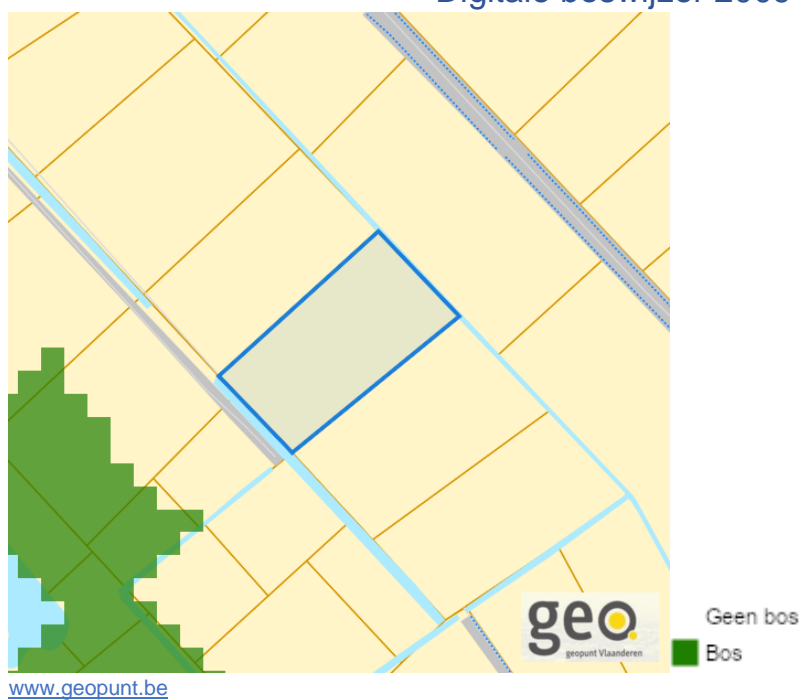


Den Lommelaer, 2470 Retie

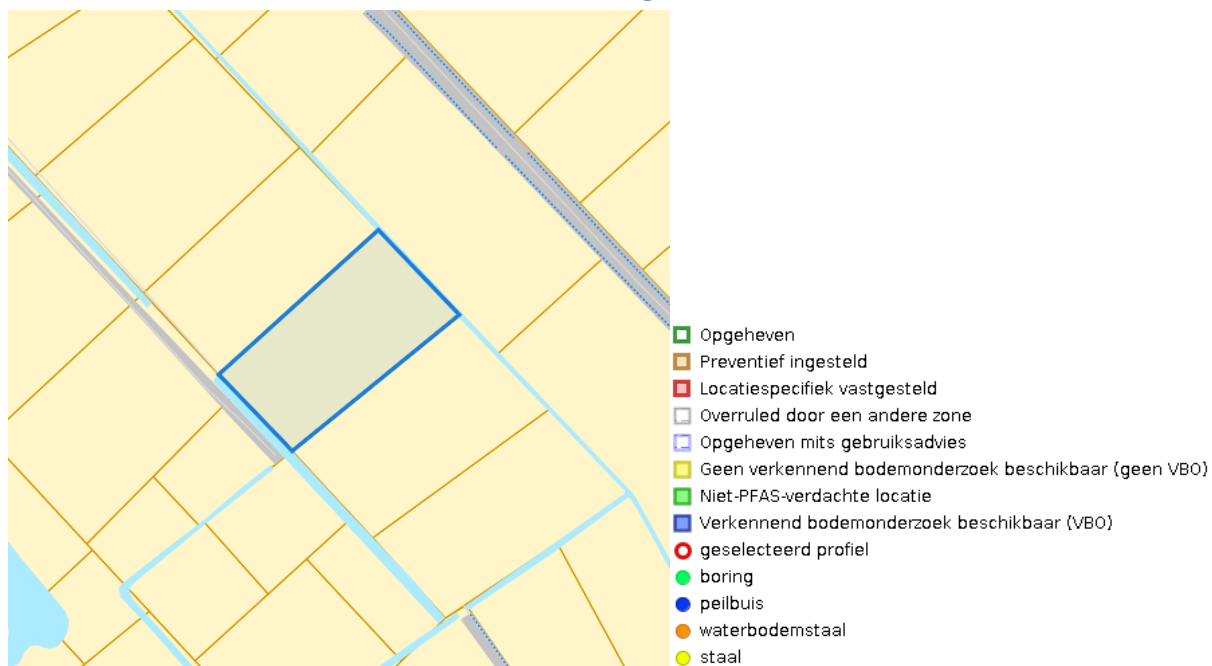
Digitale boswijzer 2012



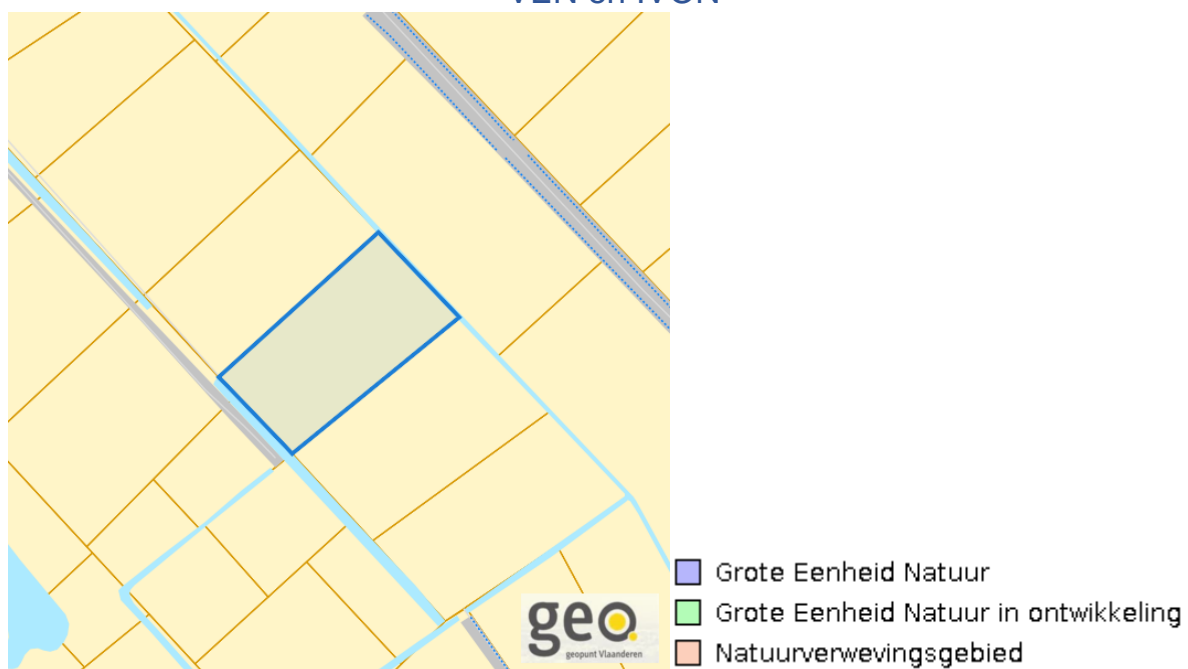
Digitale boswijzer 2009



PFAS




VEN en IVON



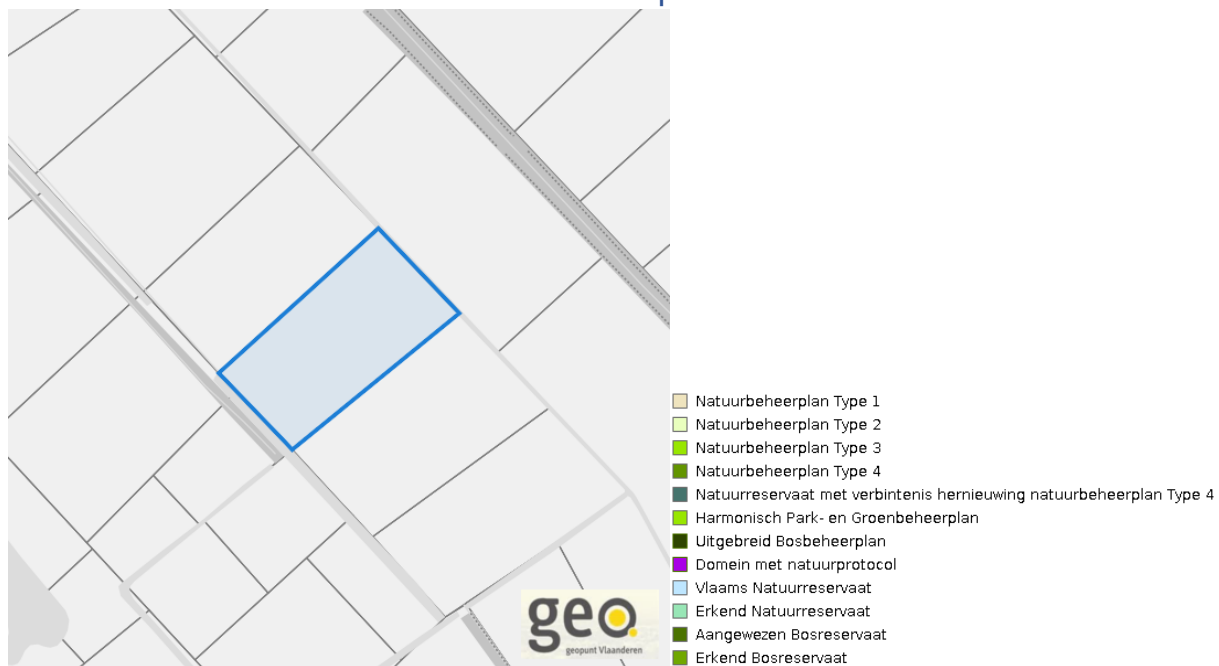
www.geopunt.be

Jachtterreinen



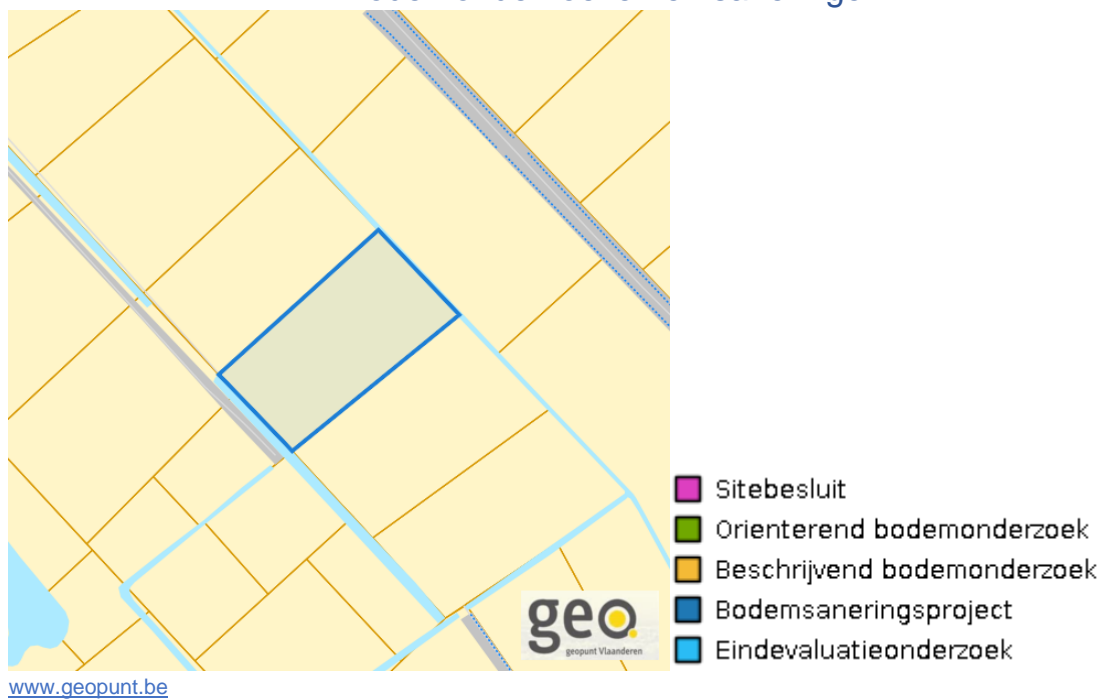
www.geopunt.be

Natuurbeheerplannen



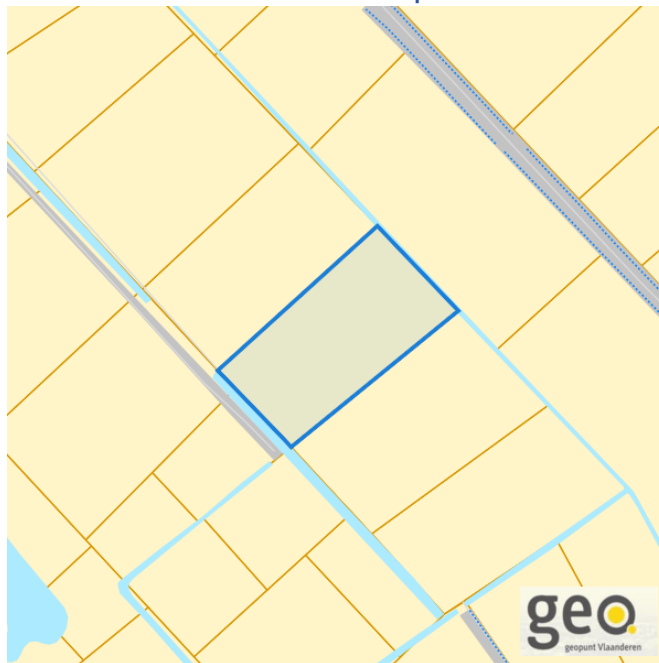
www.geopunt.be

Bodemonderzoeken en saneringen



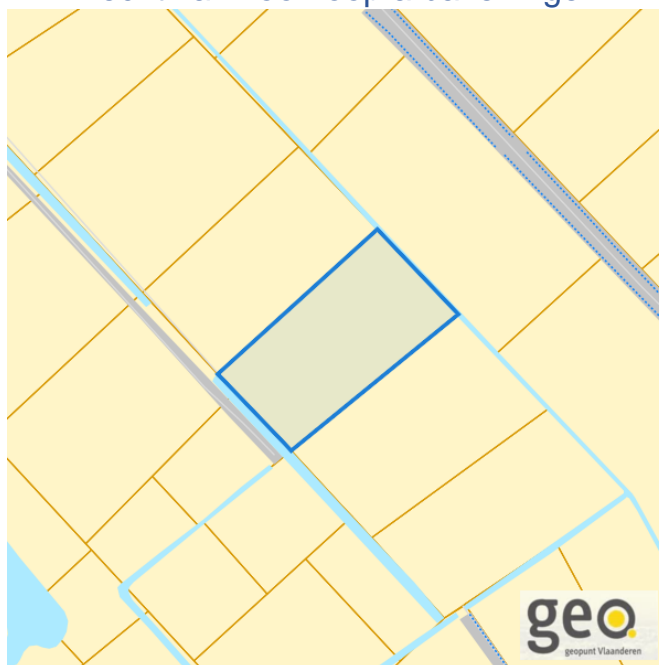
Recht van voorkoop

Vlaams voorkooprecht



www.geopunt.be

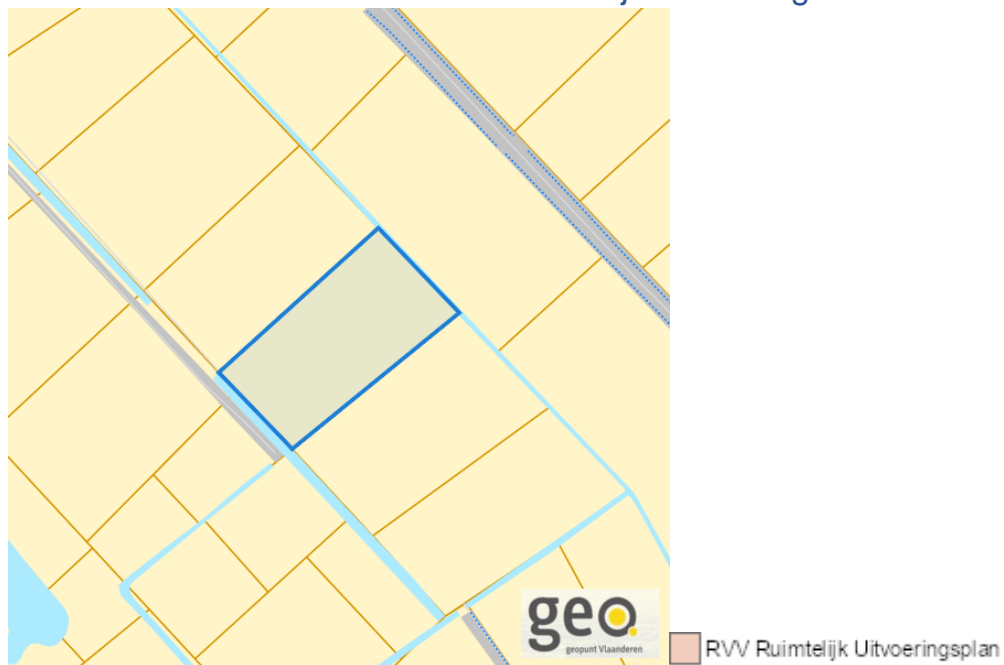
Recht van voorkoop afbakening



www.geopunt.be

Detailkaarten recht van voorkoop

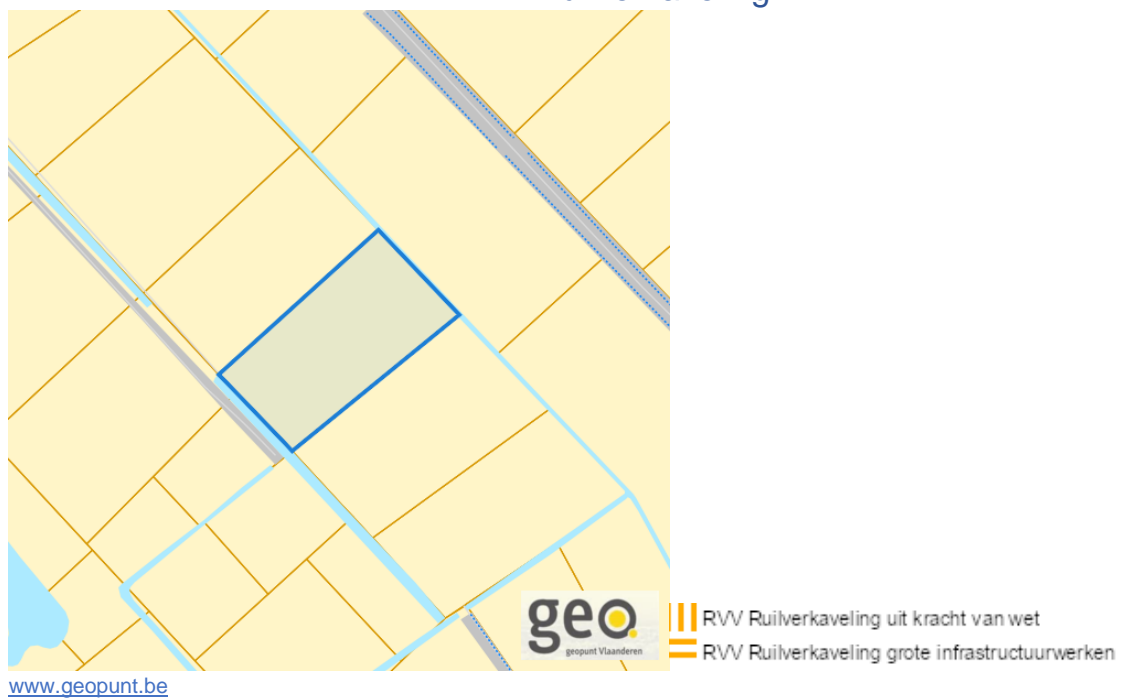
Detailkaarten recht van voorkoop pagina 1

Rvv: Ruimtelijke ordening

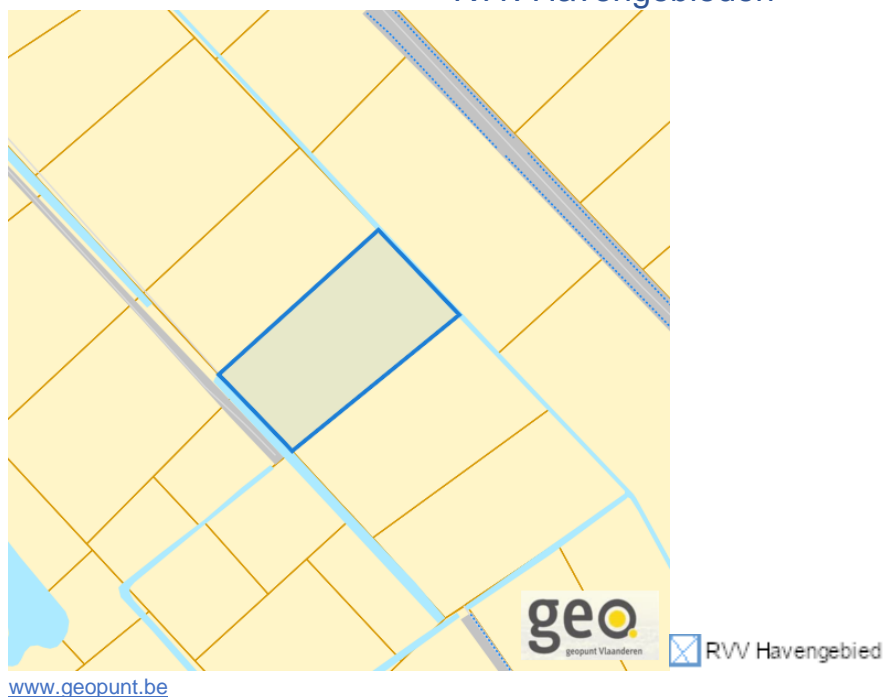
Den Lommelaer, 2470 Retie

Detailkaarten recht van voorkoop pagina 2

Rvv: Ruilverkaveling



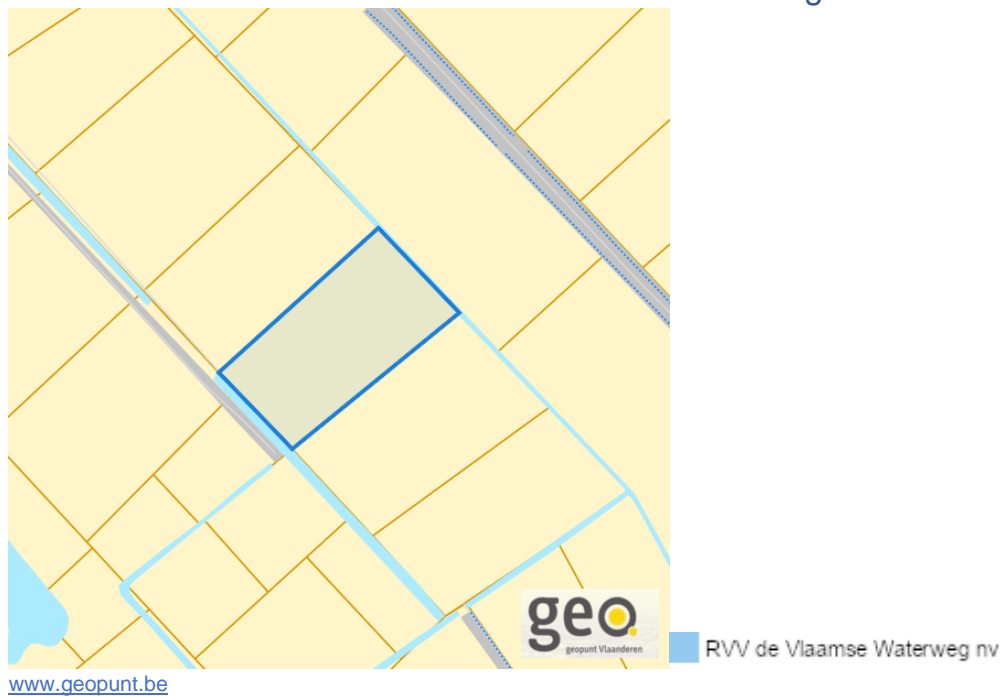
Rvv: Havengebieden



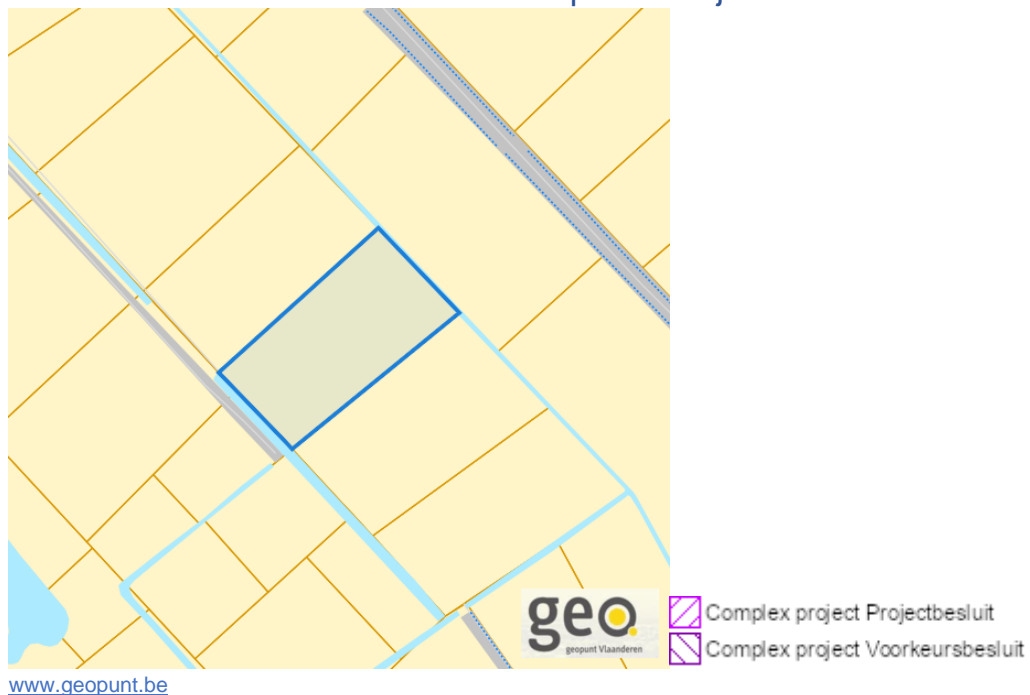
Den Lommelaer, 2470 Retie

Detailkaarten recht van voorkoop pagina 3

Rvv: de Vlaamse waterweg



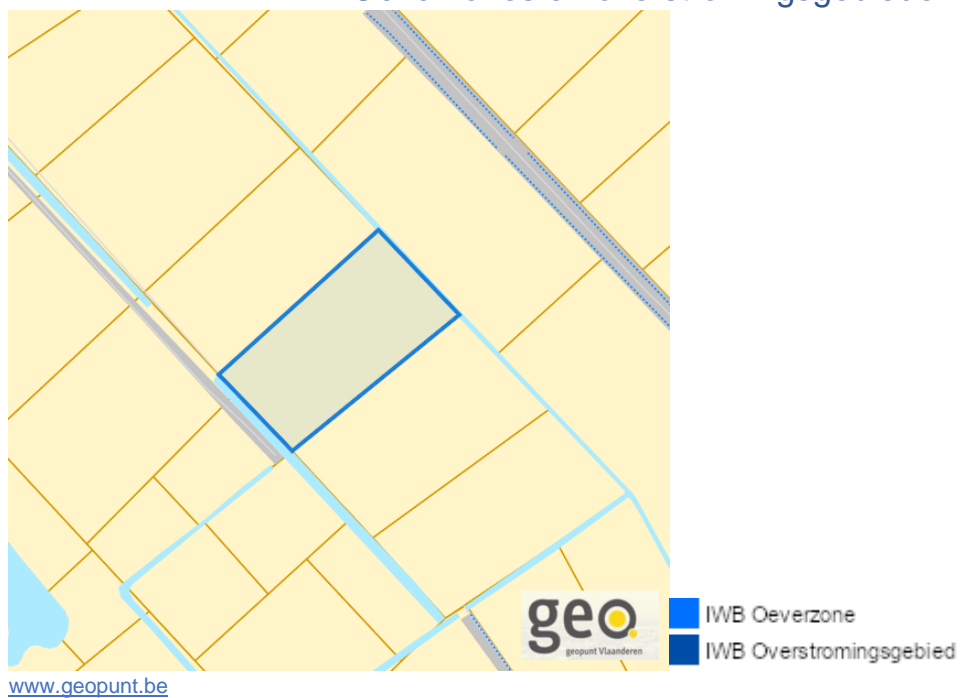
Rvv: Complexe Projecten



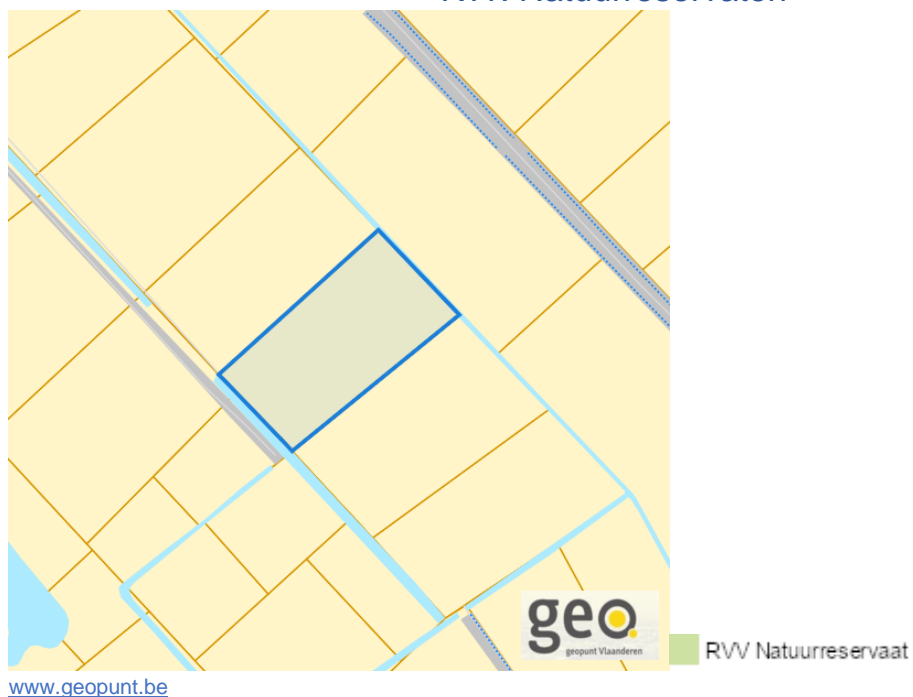
Den Lommelaer, 2470 Retie

Detailkaarten recht van voorkoop pagina 4

Rvv: Oeverzones en overstromingsgebieden



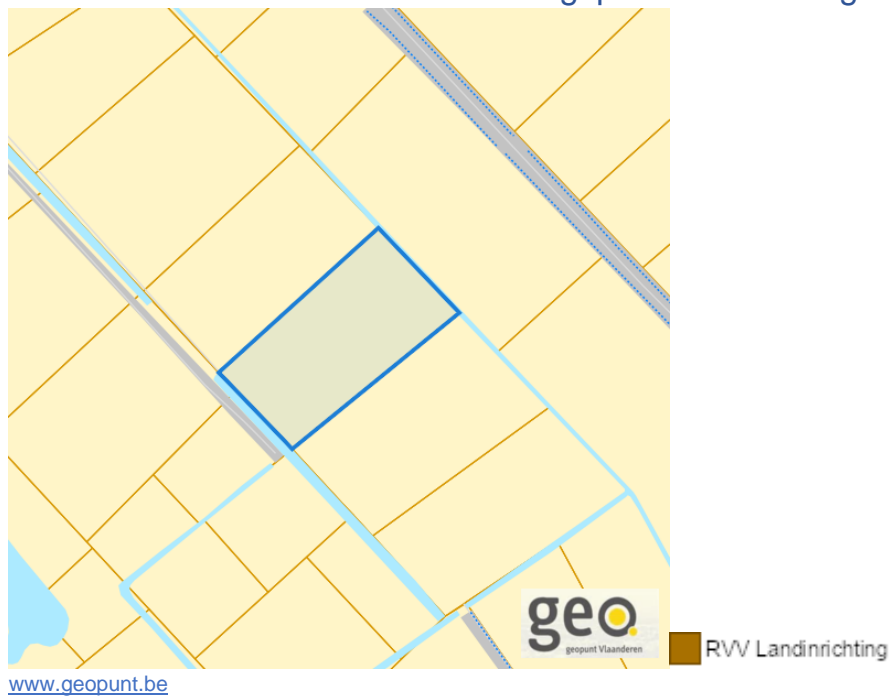
Rvv: Natuurreservaten



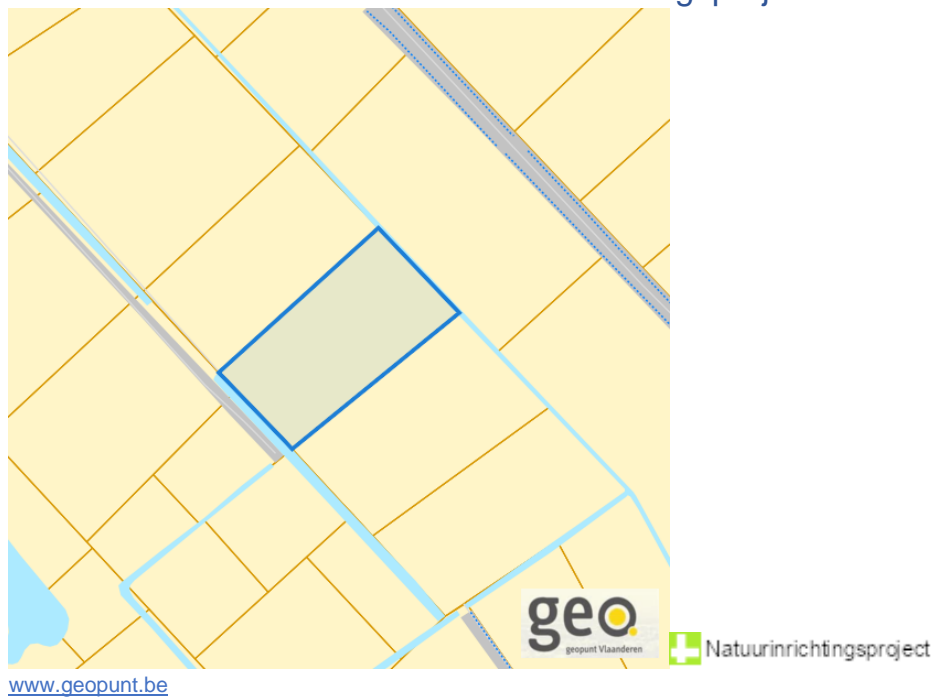
Den Lommelaer, 2470 Retie

Detailkaarten recht van voorkoop pagina 5

Rvv: Landinrichtingsplan en inrichtingsnota



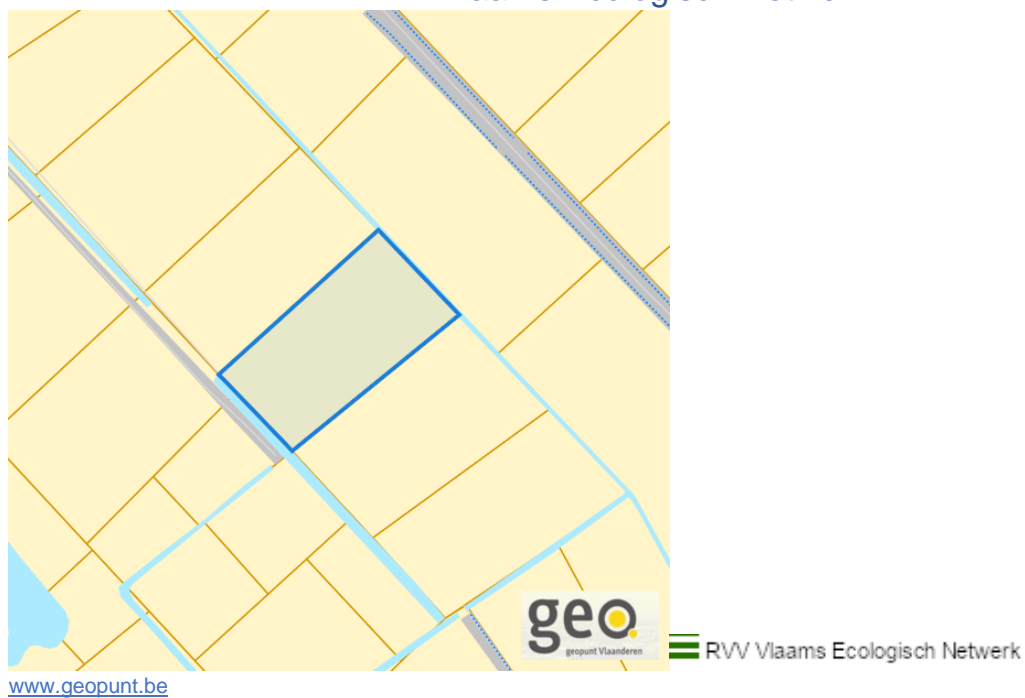
Rvv: Natuurinrichtingsprojecten



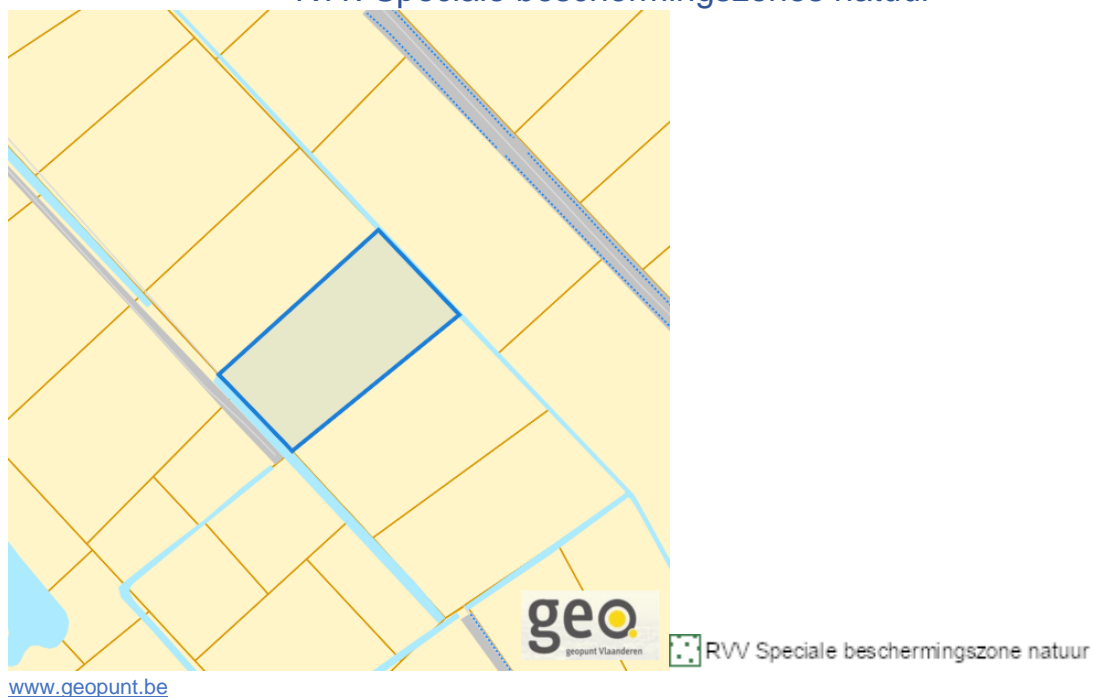
Den Lommelaer, 2470 Retie

Detailkaarten recht van voorkoop pagina 6

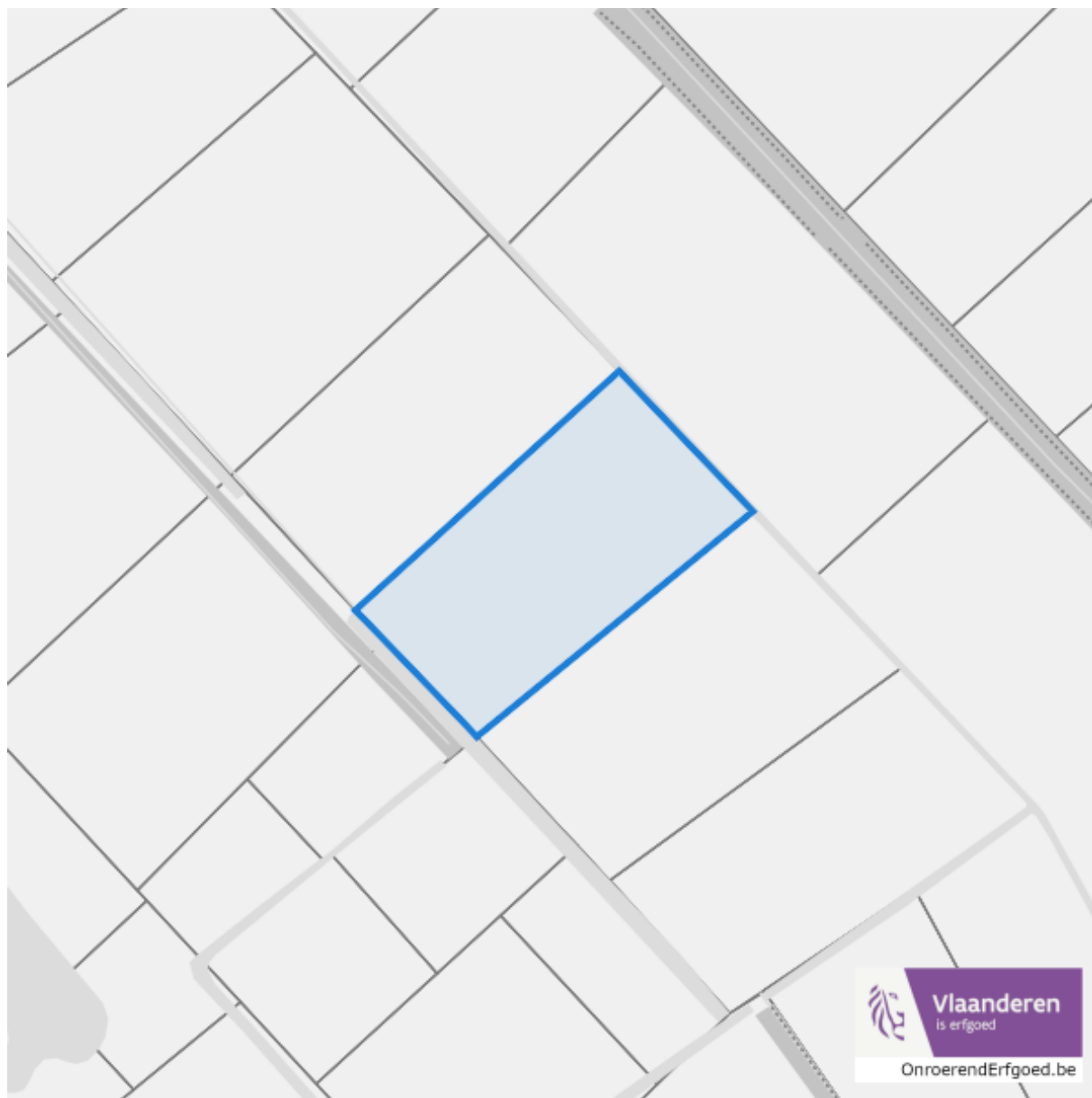
Rvv: Vlaams Ecologisch Netwerk



Rvv: Speciale beschermingszones natuur



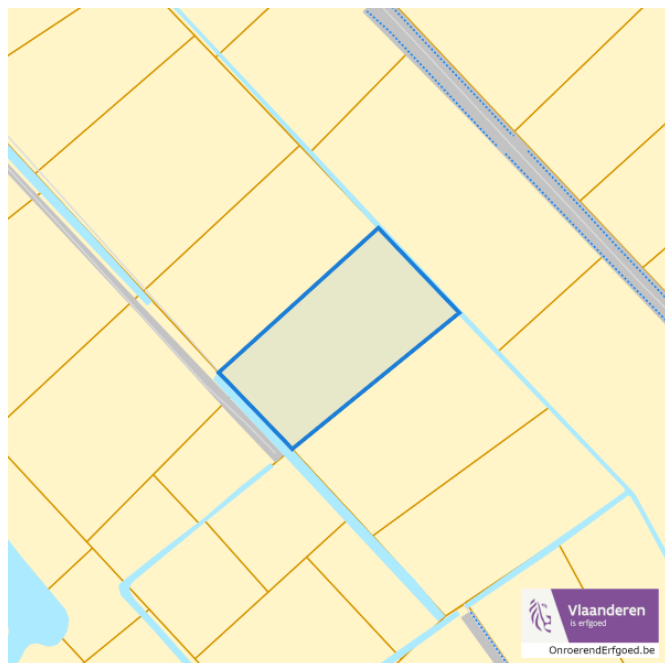
Beschermd onroerend erfgoed



Detailkaarten beschermd onroerend erfgoed

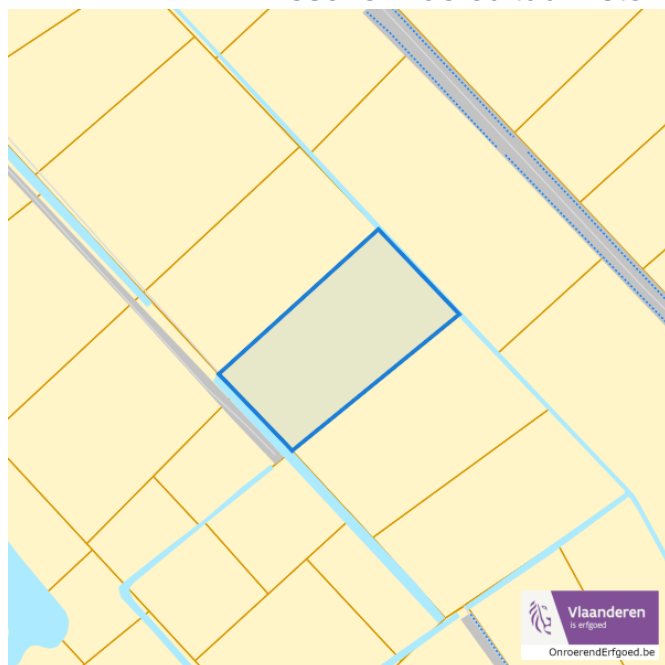
Detailkaarten beschermd onroerend erfgoed pagina 1

Beschermdde archeologische sites



■ Beschermdde archeologische site

Beschermdde cultuurhistorische landschappen

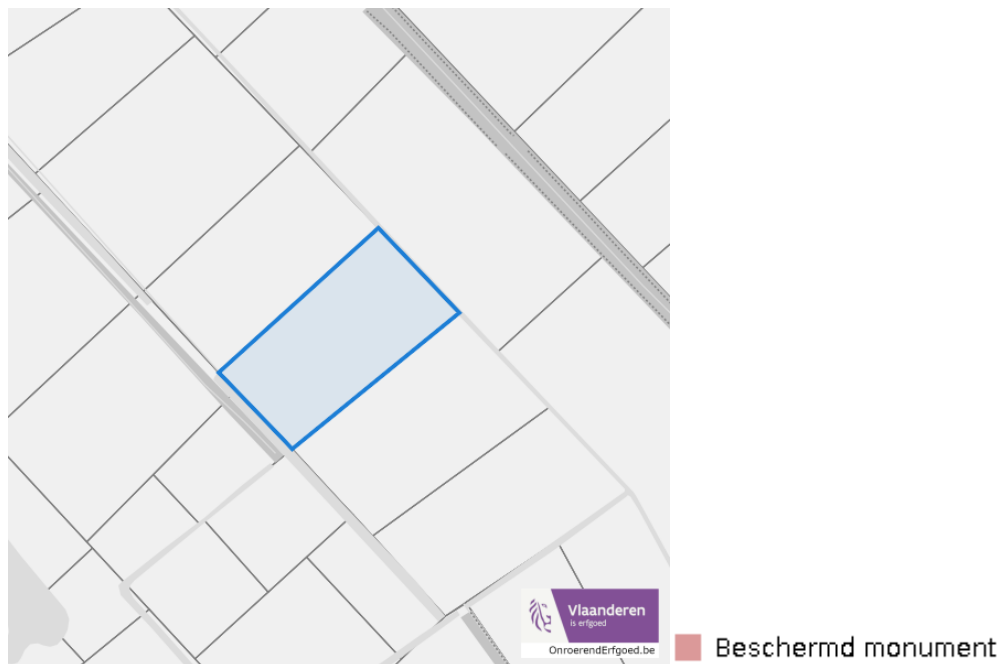


■ Beschermd landschap

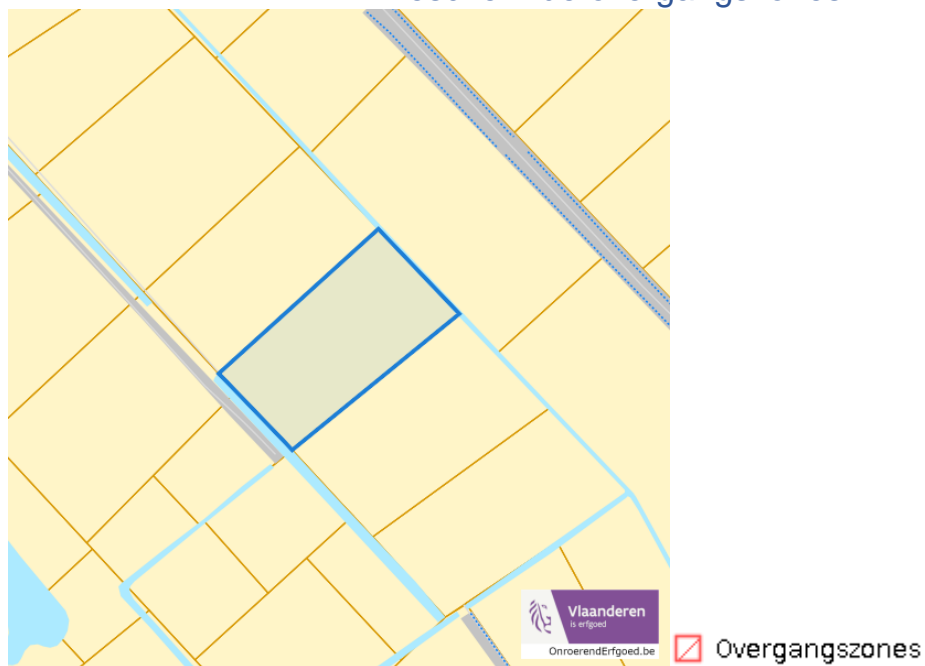
Den Lommelaer, 2470 Retie

Detailkaarten beschermd onroerend erfgoed pagina 2

Beschermd monumenten



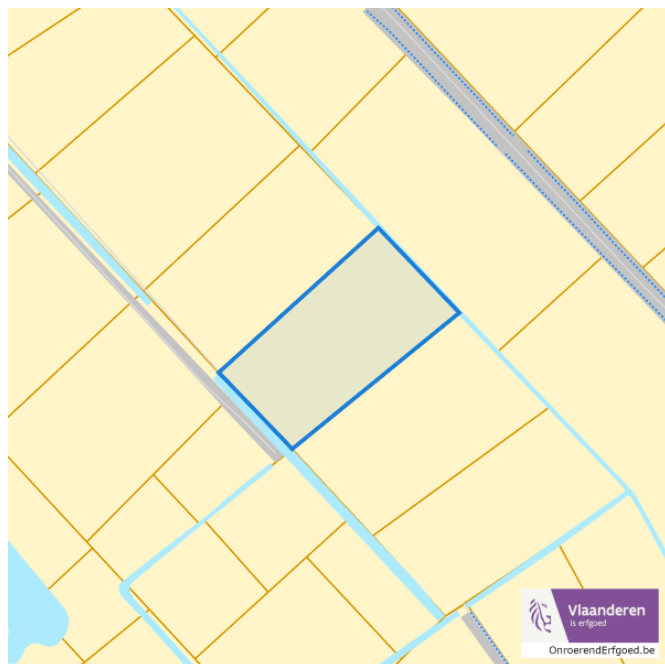
Beschermd overgangszones



Den Lommelaer, 2470 Retie

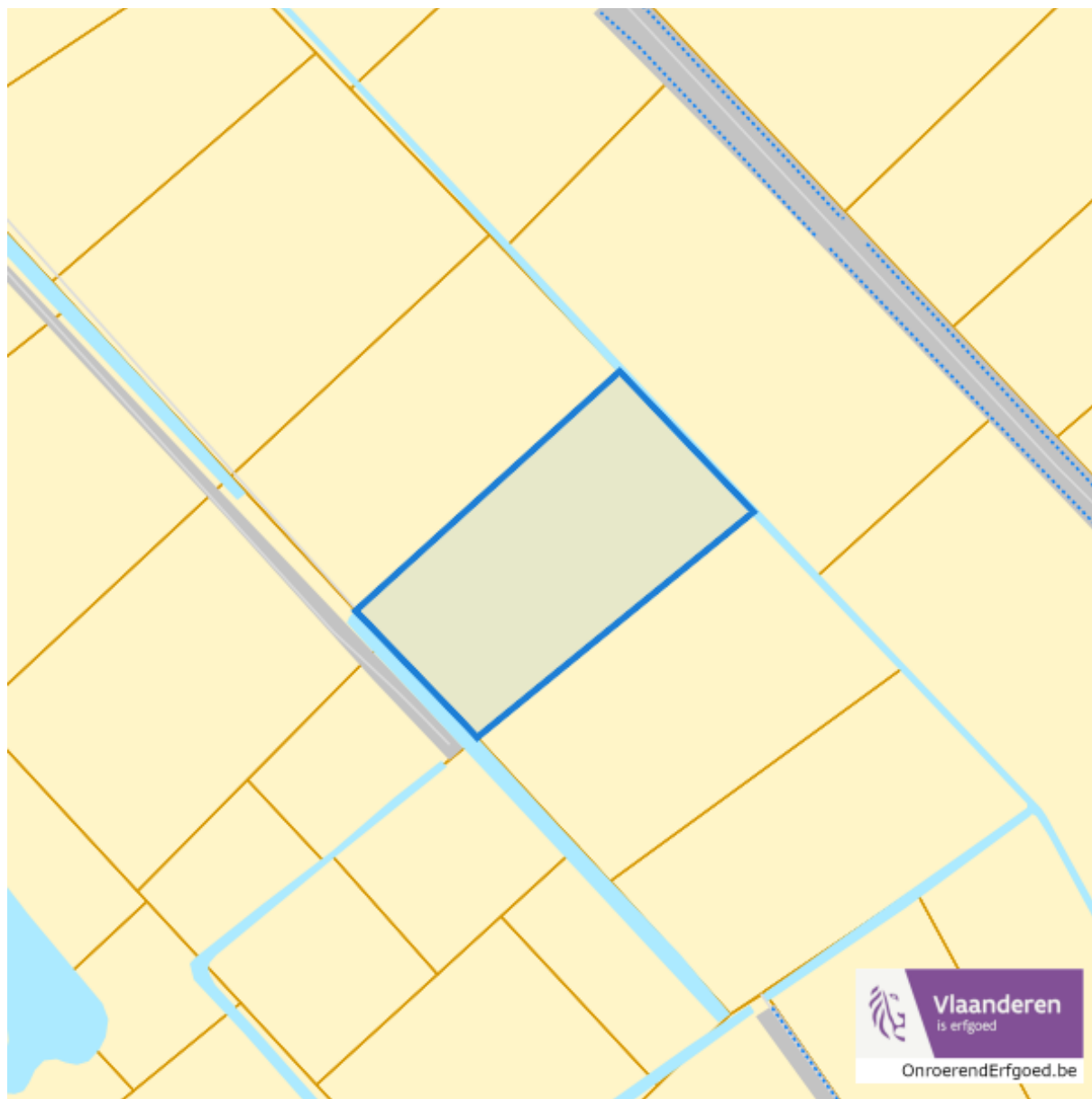
Detailkaarten beschermd onroerend erfgoed pagina 3

Beschermd stads en dorpsgezichten



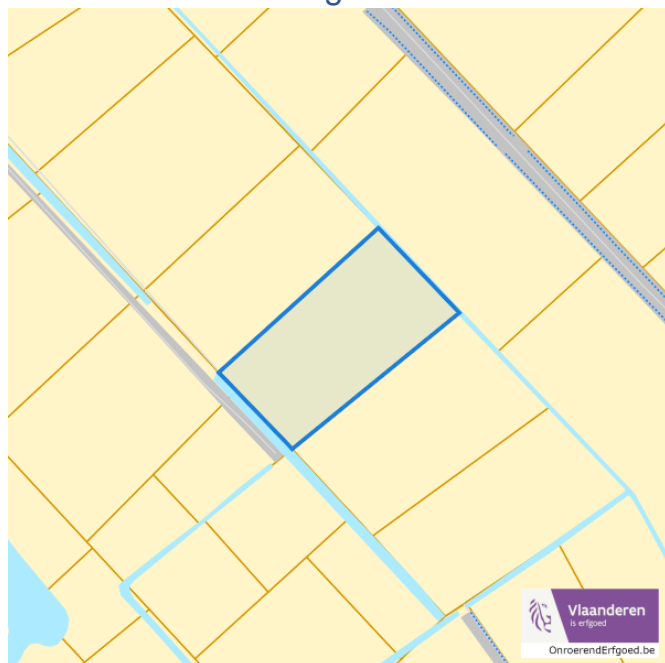
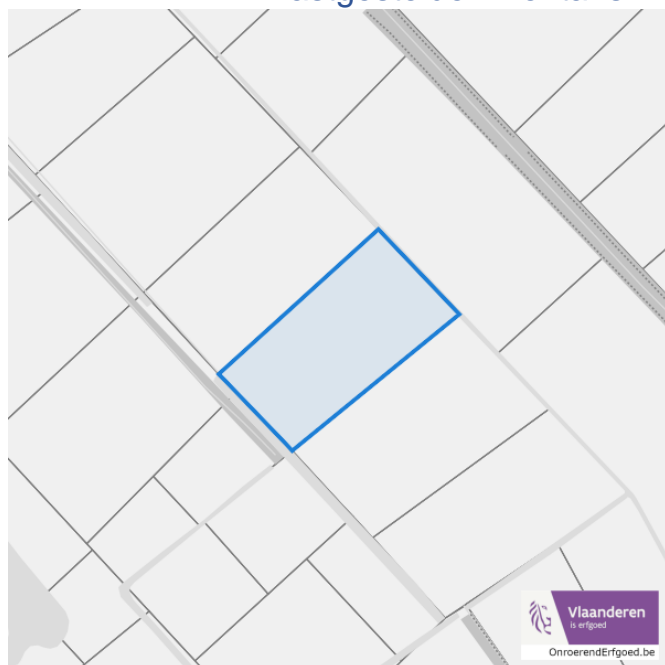
■ Beschermd stads- en dorpsgezicht

Vastgestelde inventarissen



Detailkaarten vastgestelde inventarissen

Detailkaarten vastgestelde inventaris pagina 1

Vastgestelde inventaris: Archeologische zones Vastgestelde afgebakende archeologische zone**Vastgestelde inventaris: Bouwkundig erfgoed** Item uit de vastgestelde inventaris bouwkundig erfgoed

Den Lommelaer, 2470 Retie

Detailkaarten vastgestelde inventaris pagina 2

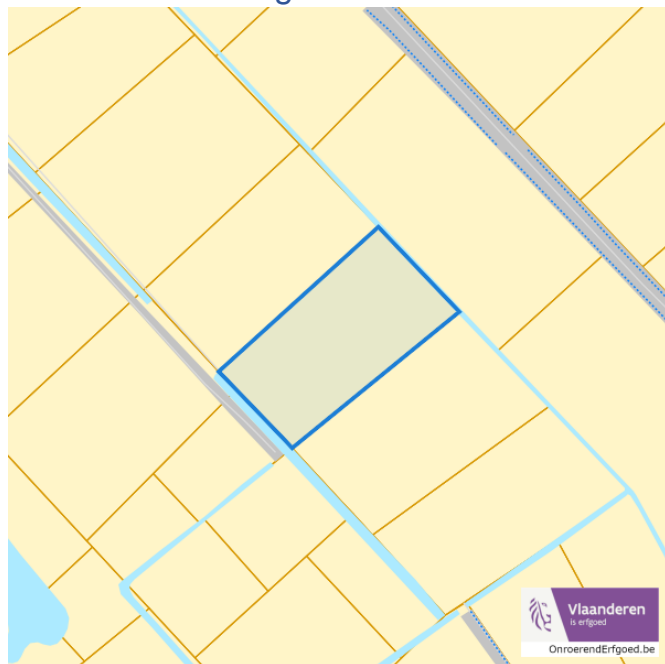
Vastgestelde inventaris: Houtige beplanting met erfgoedwaarde

%vastgestelde_inventaris_houtige_beplanting_met_erfgoedwaarde

scale=55%%vastgestelde_inventaris_houtige_beplanting_met_erfgoedwaarde_legend

scale=45%

Vastgestelde inventaris: Historische tuinen en parken

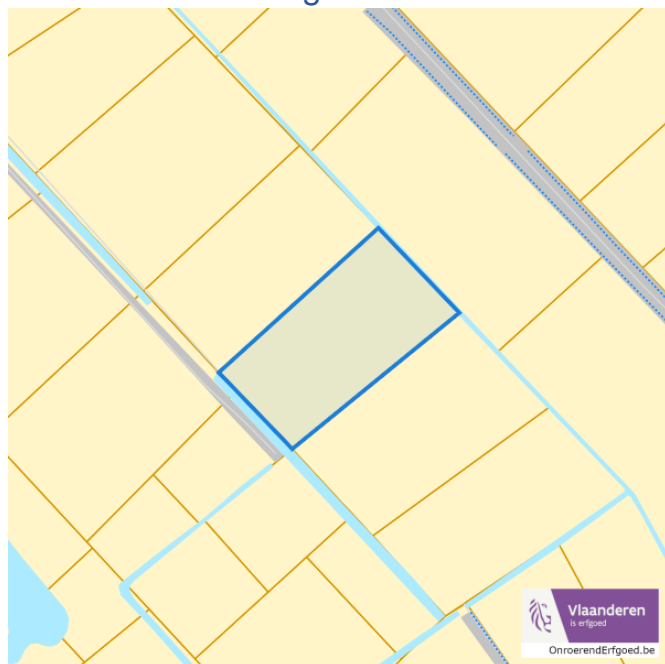


■ Vastgestelde inventaris park en tuin

Den Lommelaer, 2470 Retie

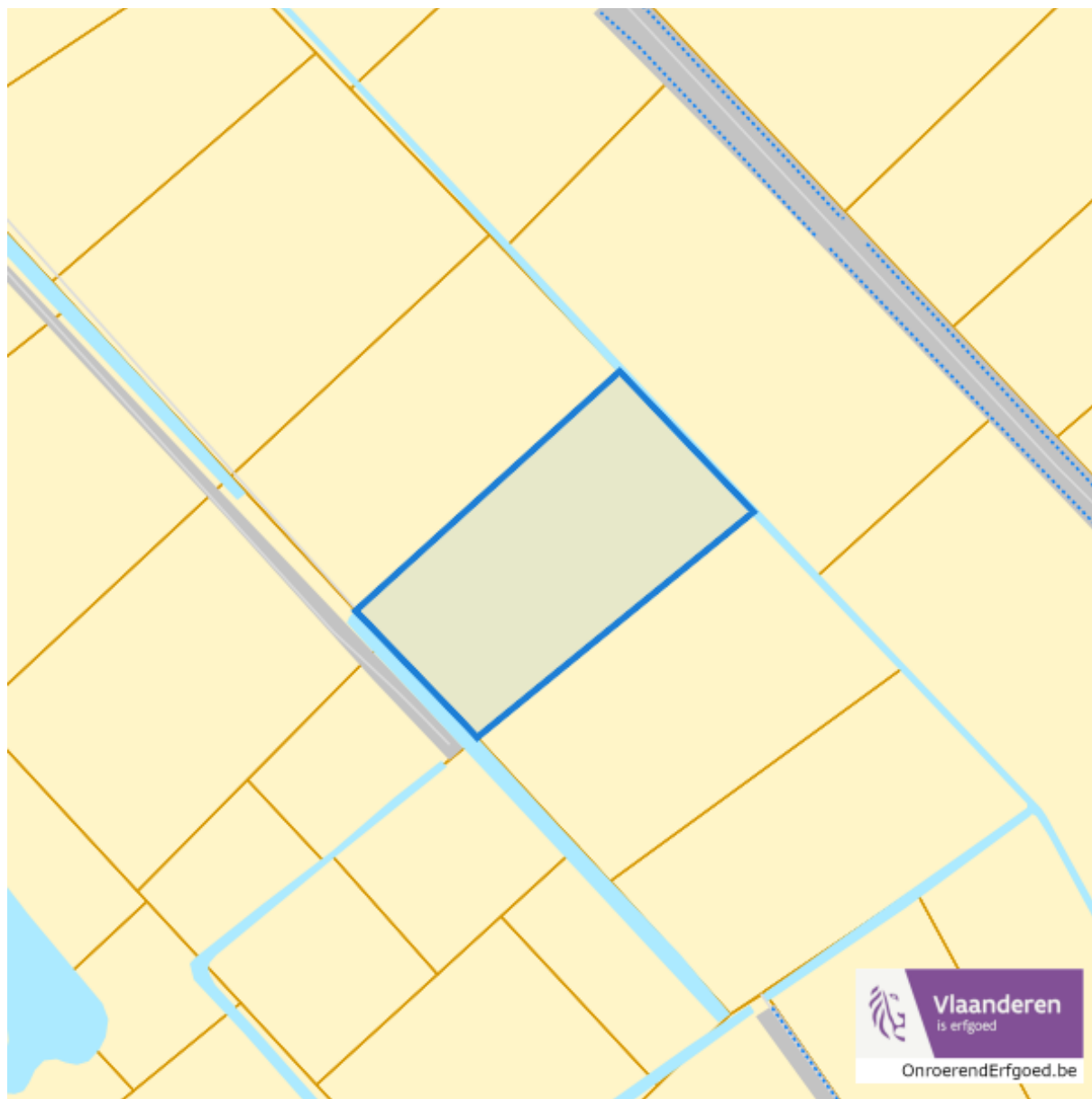
Detailkaarten vastgestelde inventaris pagina 3

Vastgestelde inventaris: Relicten landschapsatlas



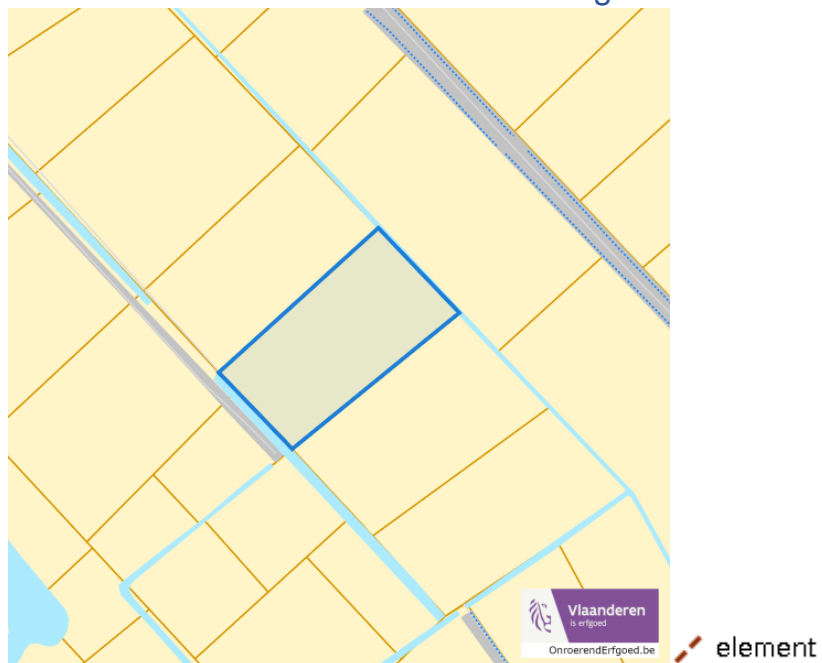
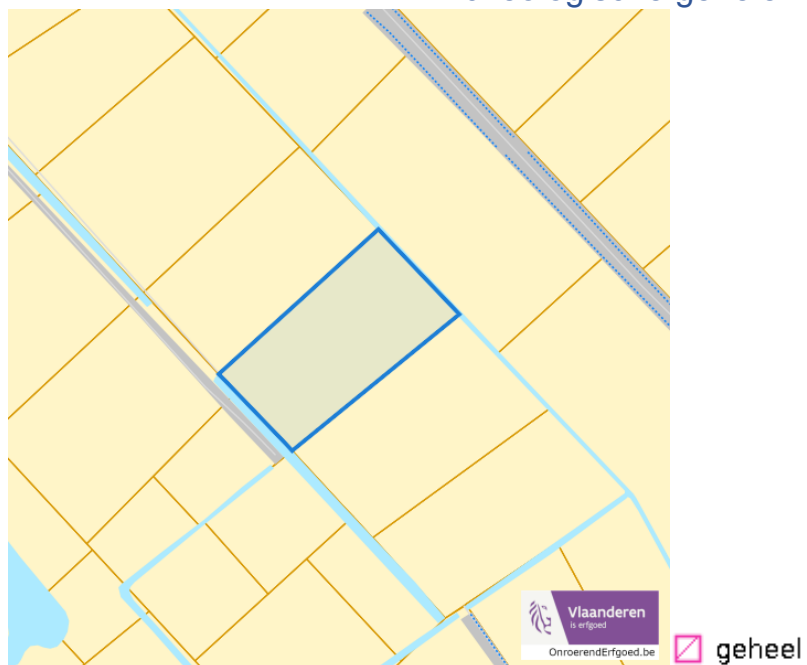
Single symbol

Wetenschappelijke inventarissen



Detailkaarten wetenschappelijke inventarissen

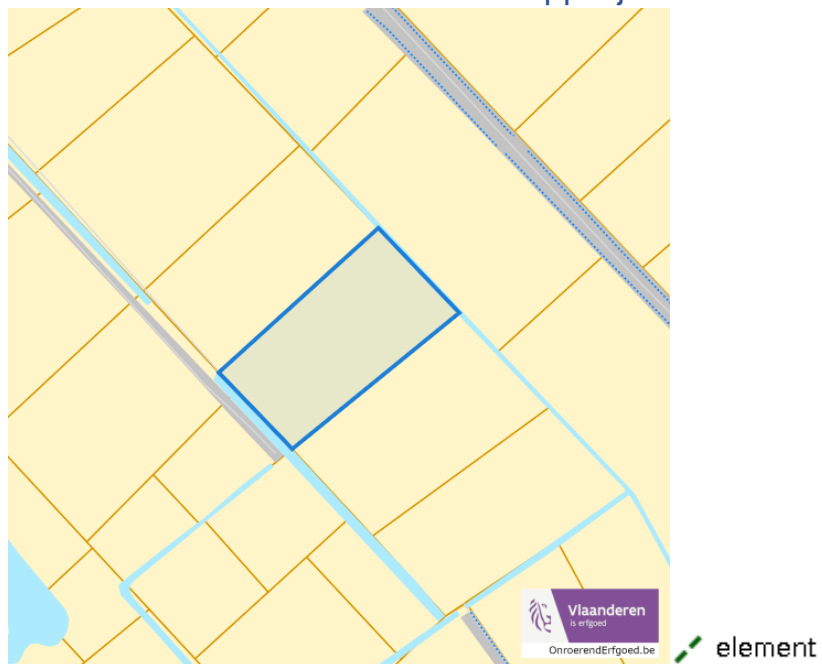
Detailkaarten wetenschappelijke inventarissen pagina 1

Bouwkundige elementen**Archeologische gehelen**

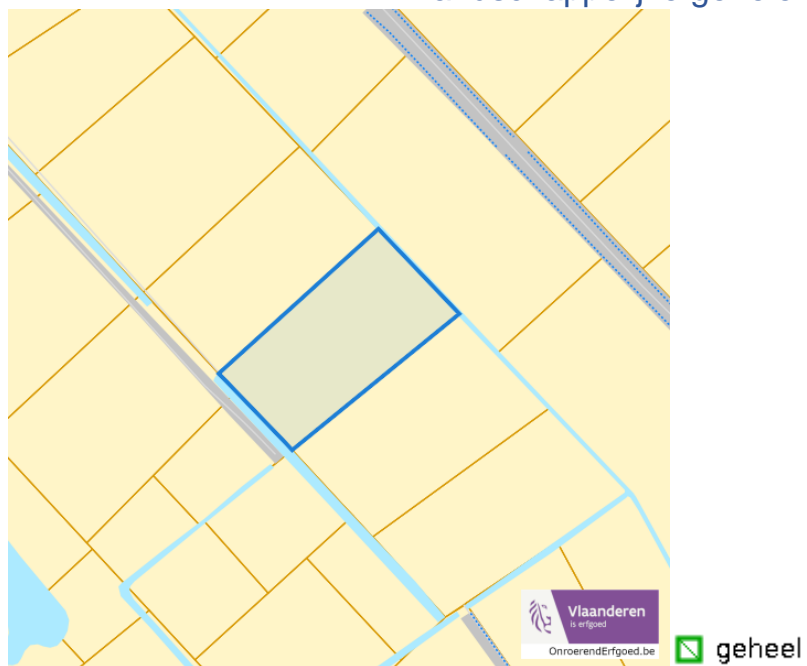
Den Lommelaer, 2470 Retie

Detailkaarten wetenschappelijke inventarissen pagina 2

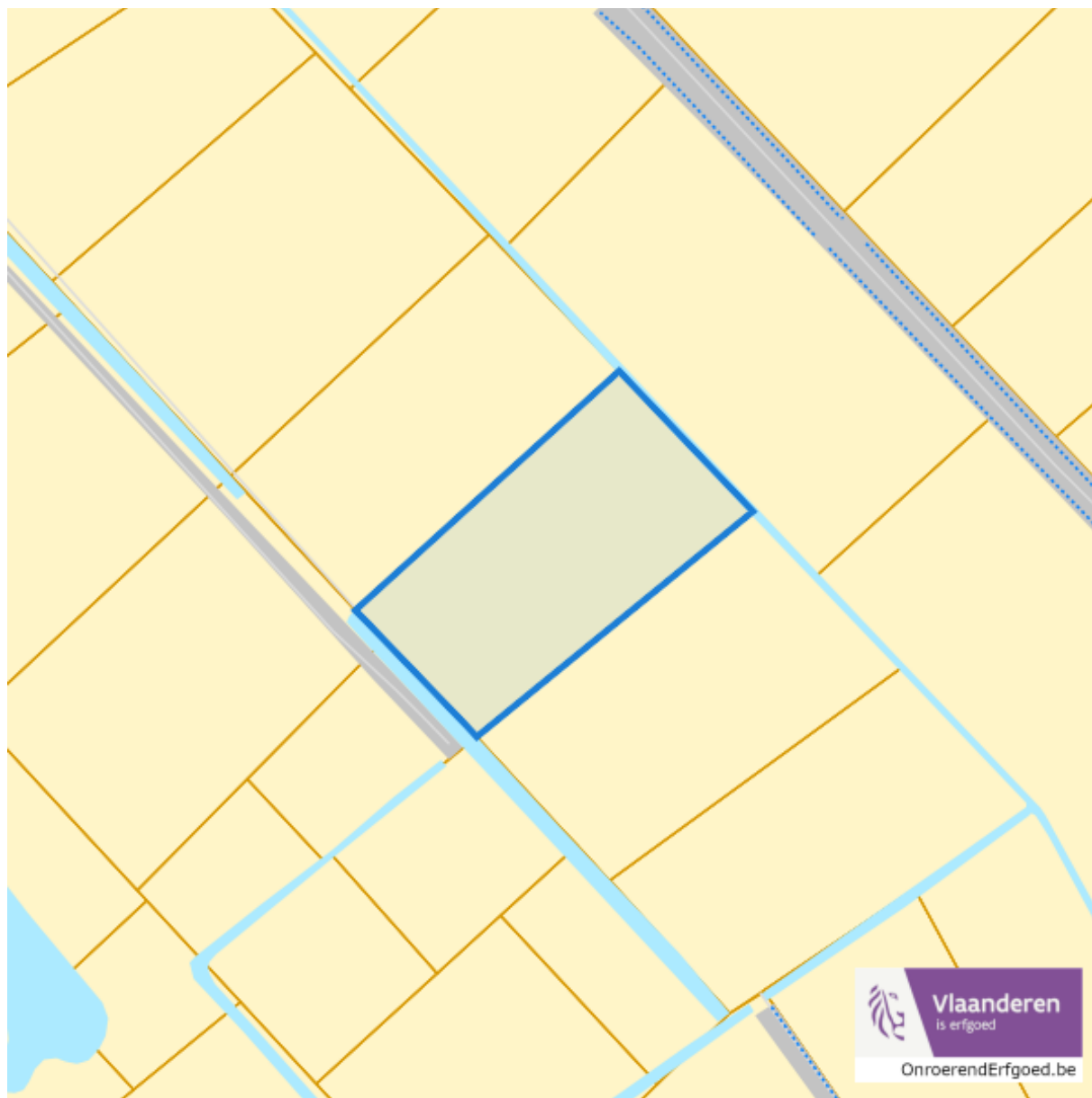
Landschappelijke elementen



Landschappelijke gehelen

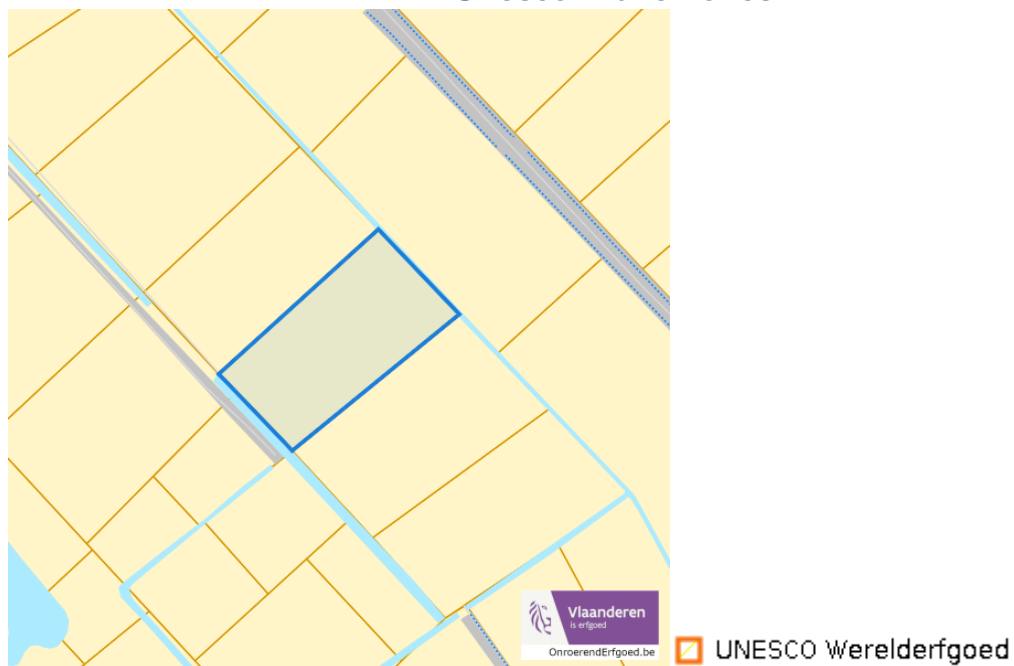


Unesco werelderfgoed

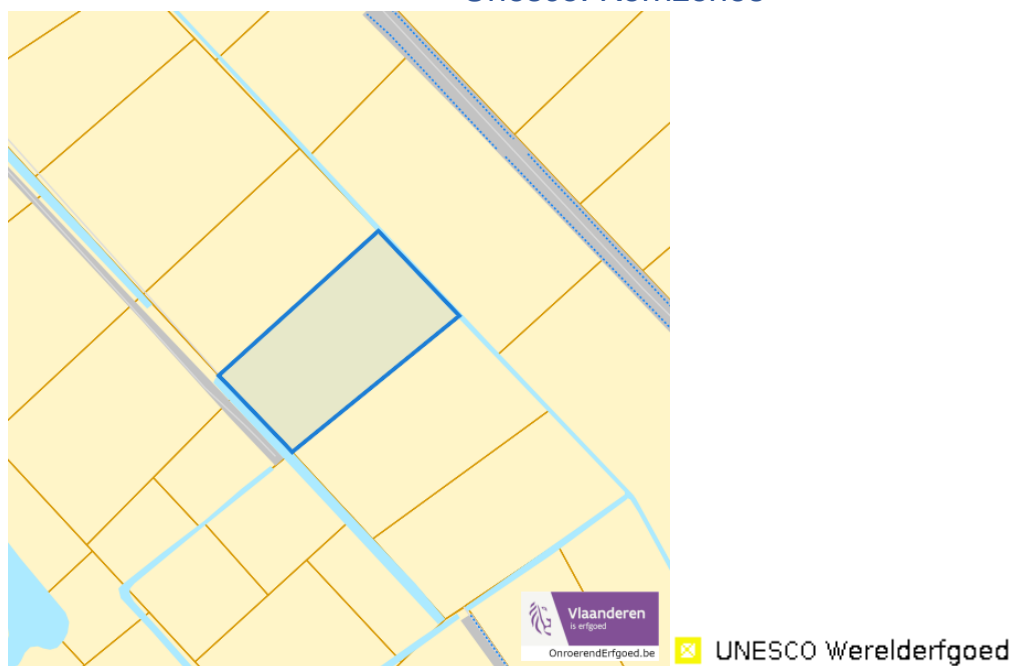


Detailkaarten Unesco werelderfgoed

Unesco: Bufferzones



Unesco: Kernzones



Historische kaarten

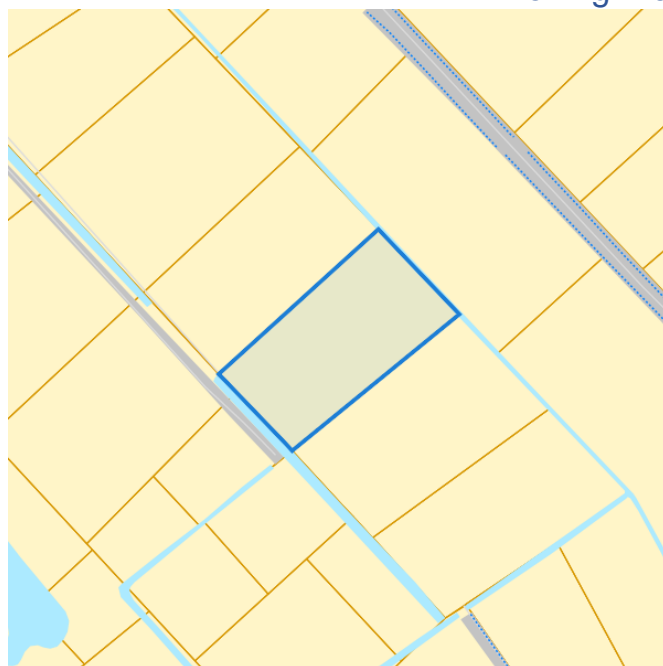
Atlas der Buurtwegen (ca 1840)



www.geopunt.be

Wonen

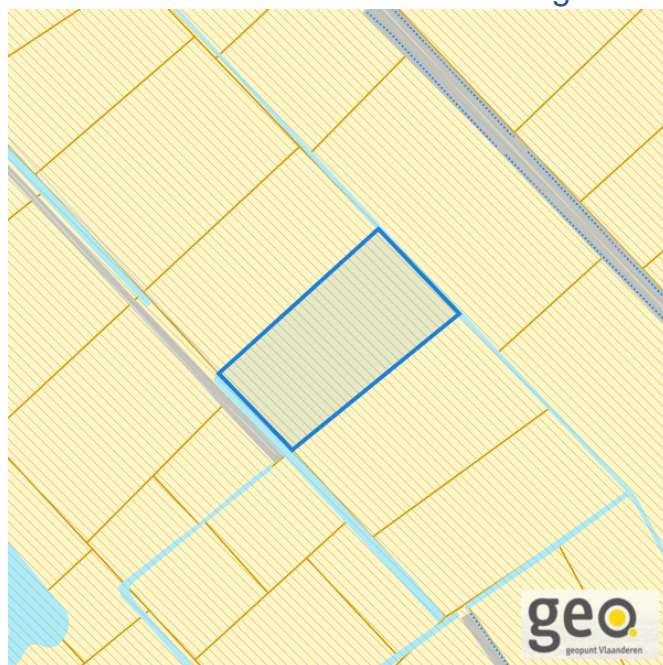
Woningkwaliteit



- Woningen met een conformiteitsattest
- Panden met een herstelvordering
- Vlaamse inventaris van ongeschikte en onbewoonbare woningen

www.geopunt.be

Conformiteitsattest gemeente beperkte duurtijd



Conformiteitsattest beperkte duurtijd

- Nee
- ▨ Ja

www.geopunt.be

Conformiteitsattest gemeente verplicht

