

# DC à la carte



---

*Martelarenlaan (A3/vk.c-33/k18) 3, 3500  
Hasselt  
71022H0001/00C008*

---

[Locatie](#)  
[Omgeving](#)  
[Kadaster](#)  
[Gewestplan](#)  
[Water](#)  
[Natuur](#)  
[Recht van voorkoop](#)  
[Onroerend erfgoed](#)  
[Historische kaarten](#)  
[Wonen](#)

Dossier: 00-23-0805/001

---

*Locatie*

---

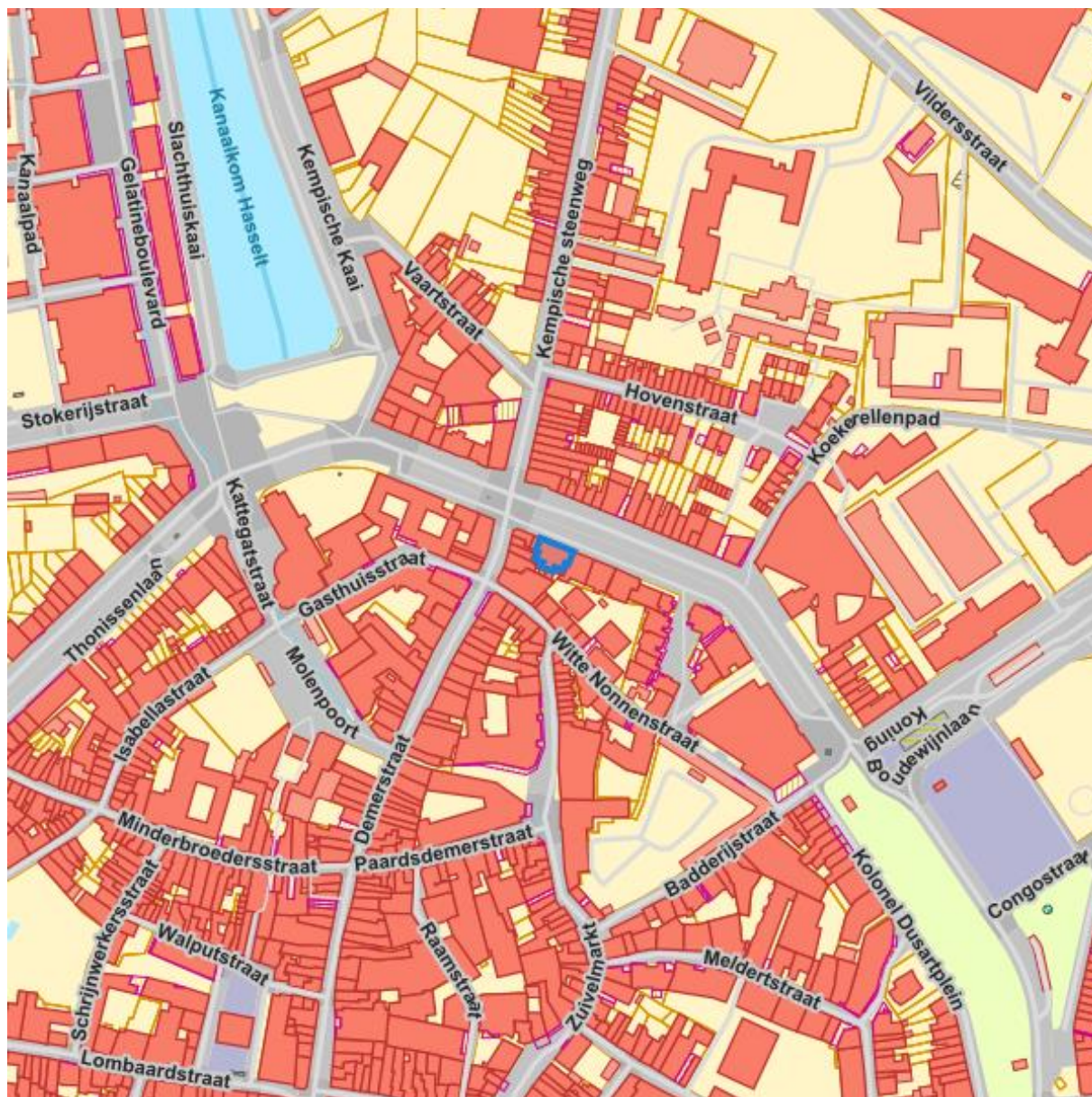


Dossier: 00-23-0805/001

---

*Omgeving*

---



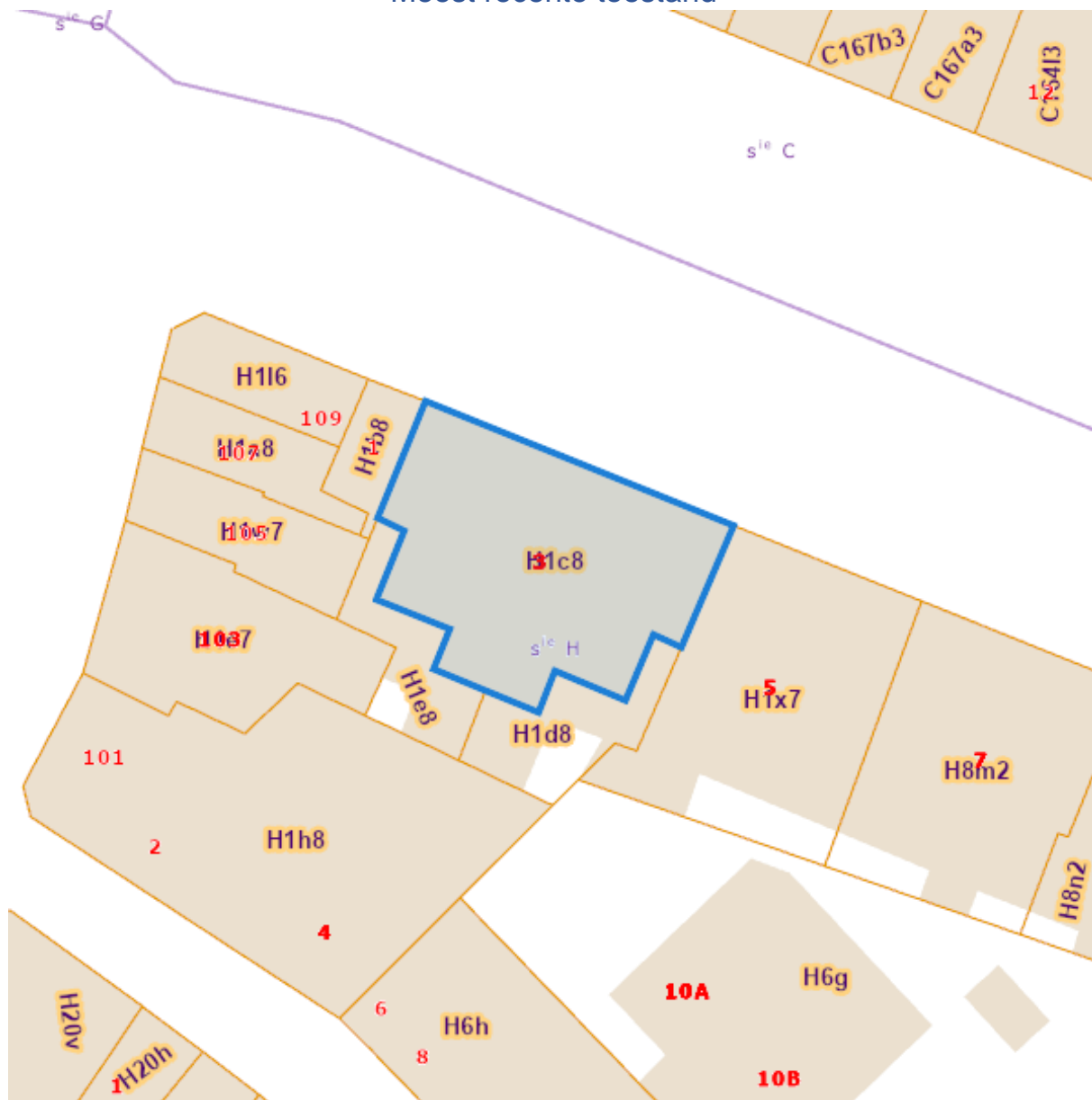
Dossier: 00-23-0805/001

---

Kadaster

---

Meest recente toestand

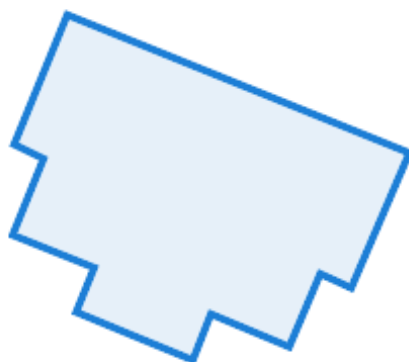


[eservices.minfin.fgov.be](https://eservices.minfin.fgov.be)

Dossier: 00-23-0805/001

Martelarenlaan (A3/vk.c-33/k18) 3, 3500 Hasselt

## Fiscale toestand



[eservices.minfin.fgov.be](https://eservices.minfin.fgov.be)

Dossier: 00-23-0805/001

---

Gewestplan

---

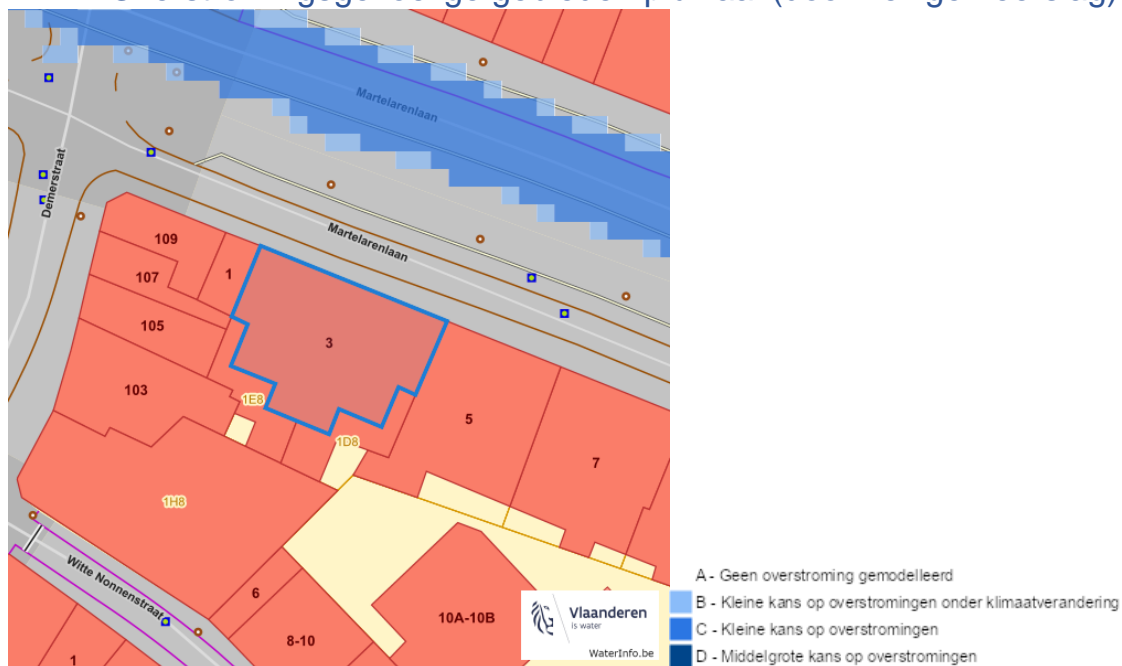


[www.geopunt.be](http://www.geopunt.be)  
[Gewestplan legende](#)

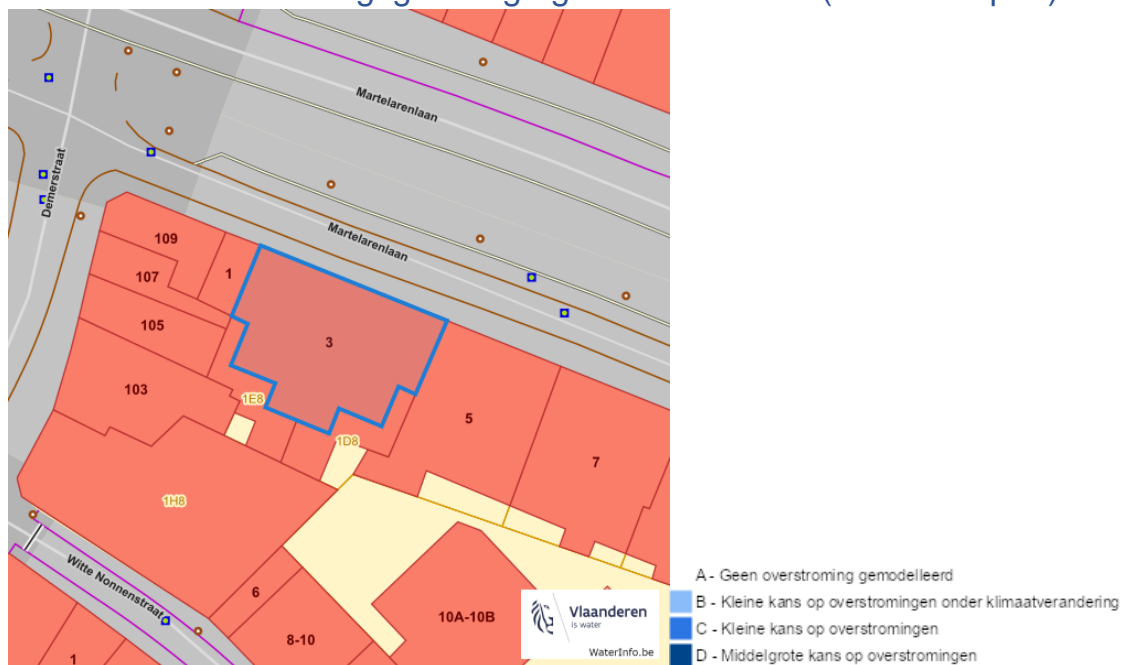
Dossier: 00-23-0805/001

## Water

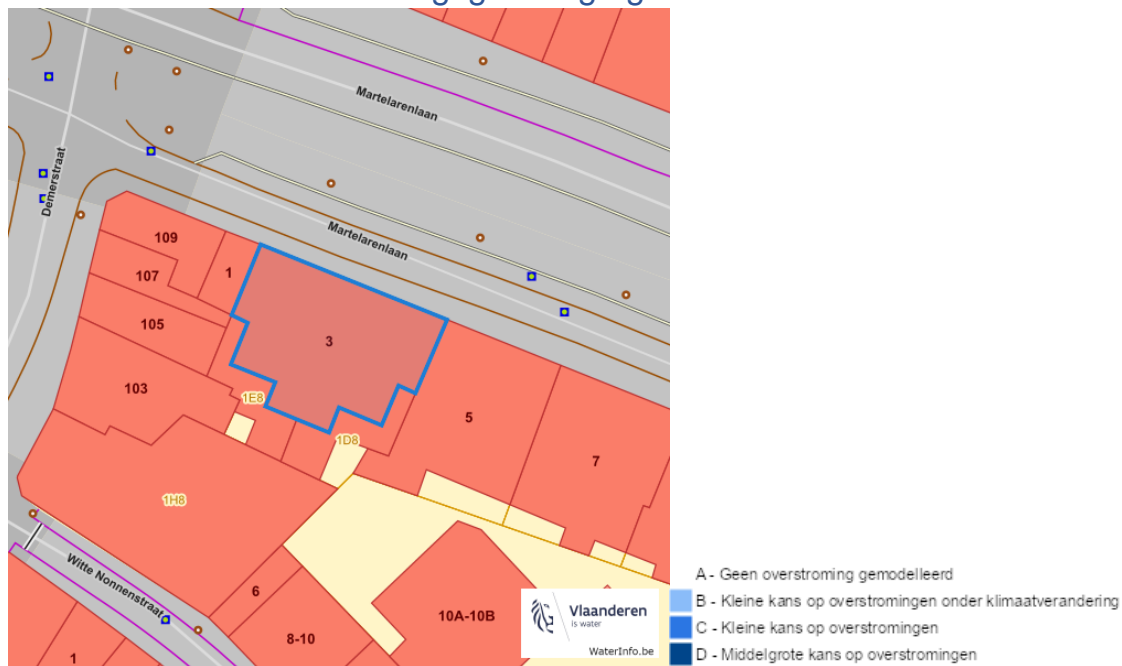
## Overstromingsgevoelige gebieden pluviaal (door hevige neerslag)



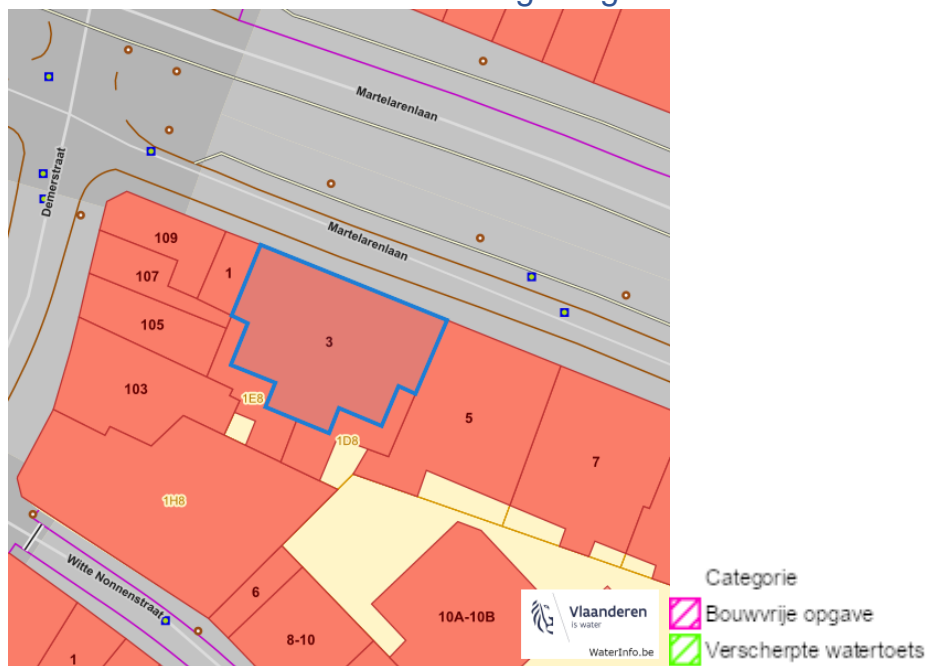
## Overstromingsgevoelige gebieden fluviaal (uit waterlopen)



### Overstromingsgevoelige gebieden vanuit de zee

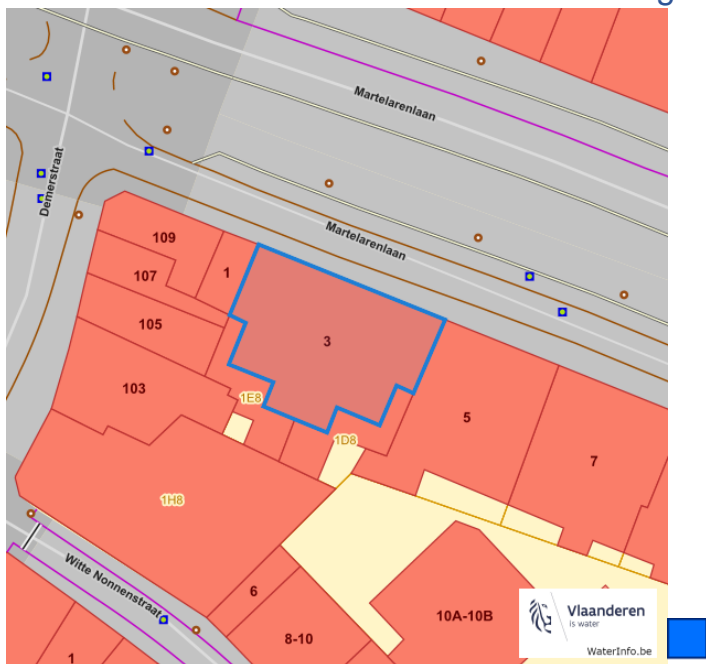


### Signaalgebieden

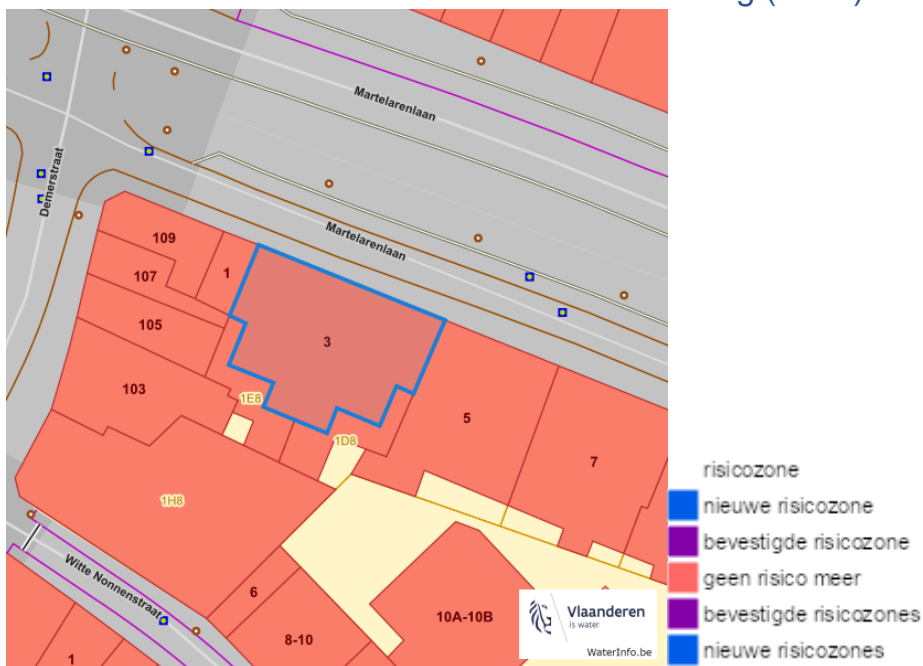




Recent overstromde gebieden (2017)

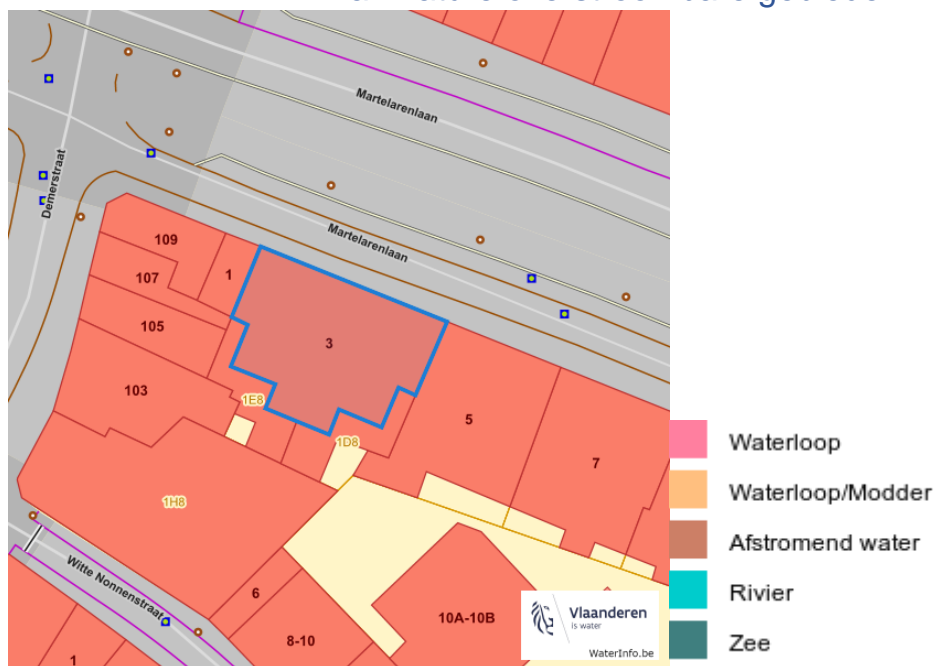


Risicozones overstrooming (2017)



Martelarenlaan (A3/vk.c-33/k18) 3, 3500 Hasselt

### Van nature overstroombare gebieden



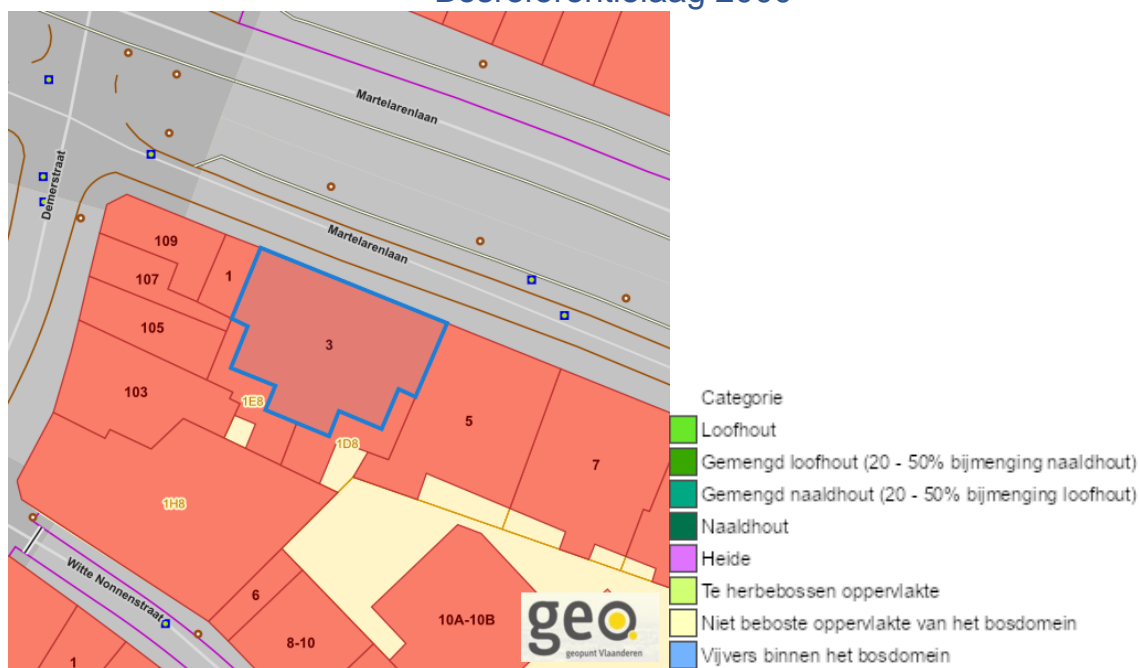
Dossier: 00-23-0805/001

---

 Natuur
 

---

## Bosreferentielaag 2000


[www.geopunt.be](http://www.geopunt.be)

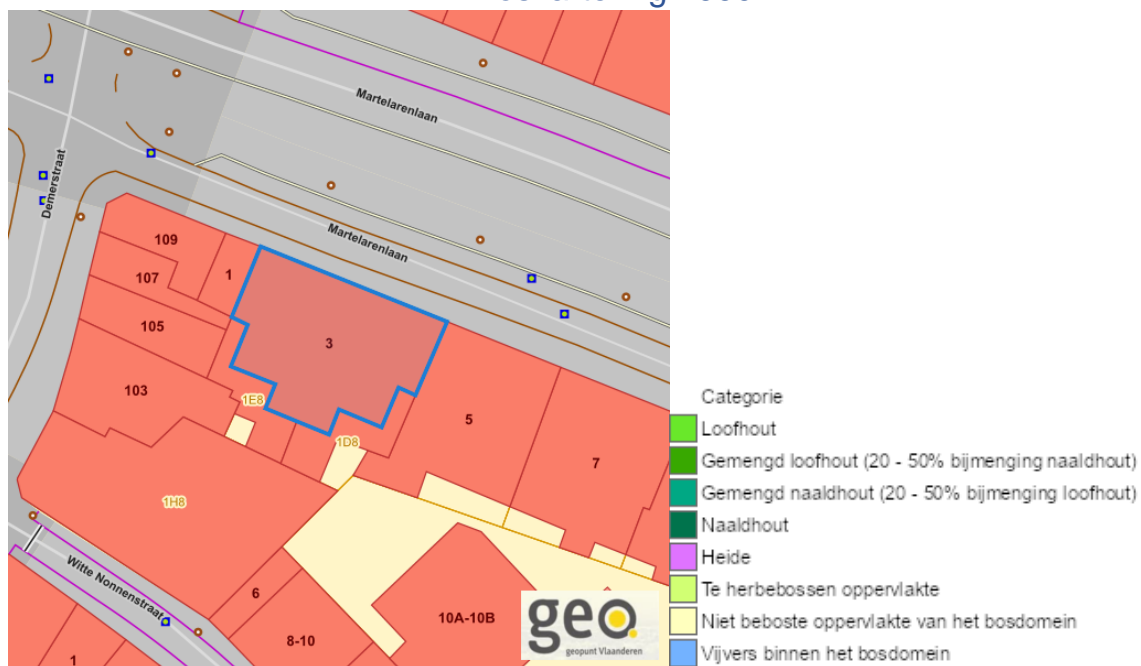
## Groenkaart Vlaanderen (2021)


[www.geopunt.be](http://www.geopunt.be)

Dossier: 00-23-0805/001

Martelarenlaan (A3/vk.c-33/k18) 3, 3500 Hasselt

### Boskartering 1990



[www.geopunt.be](http://www.geopunt.be)

### Digitale boswijzer 2021

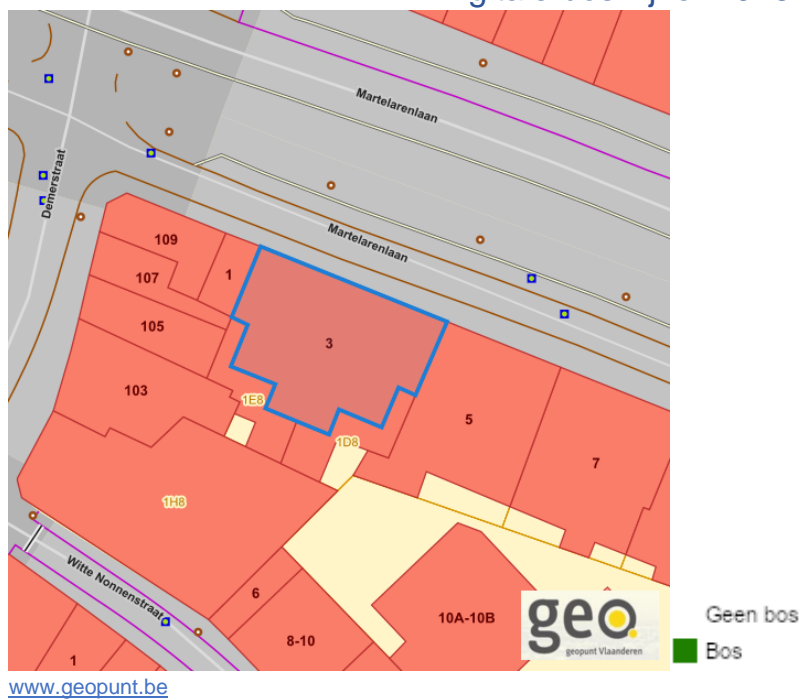


[www.geopunt.be](http://www.geopunt.be)

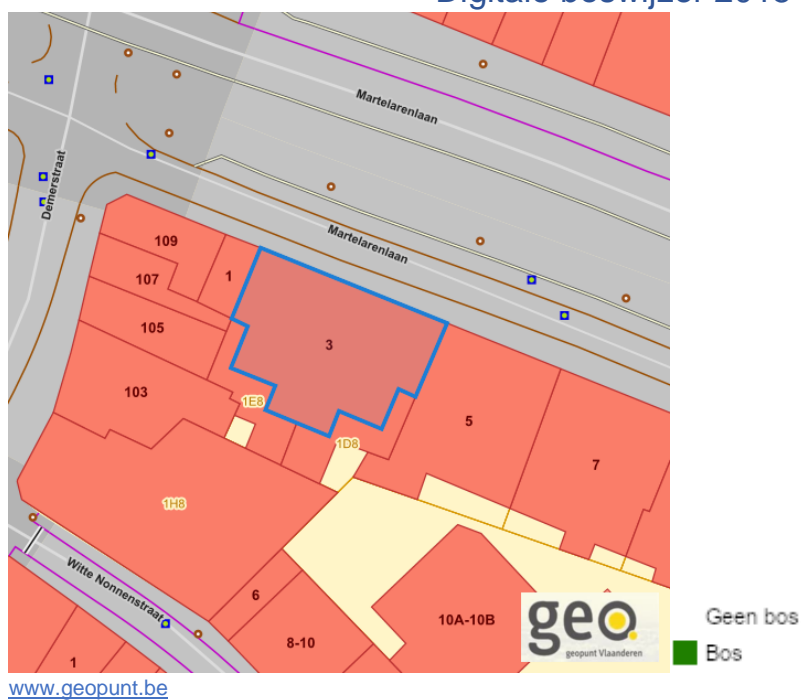
Dossier: 00-23-0805/001

Martelarenlaan (A3/vk.c-33/k18) 3, 3500 Hasselt

### Digitale boswijzer 2018



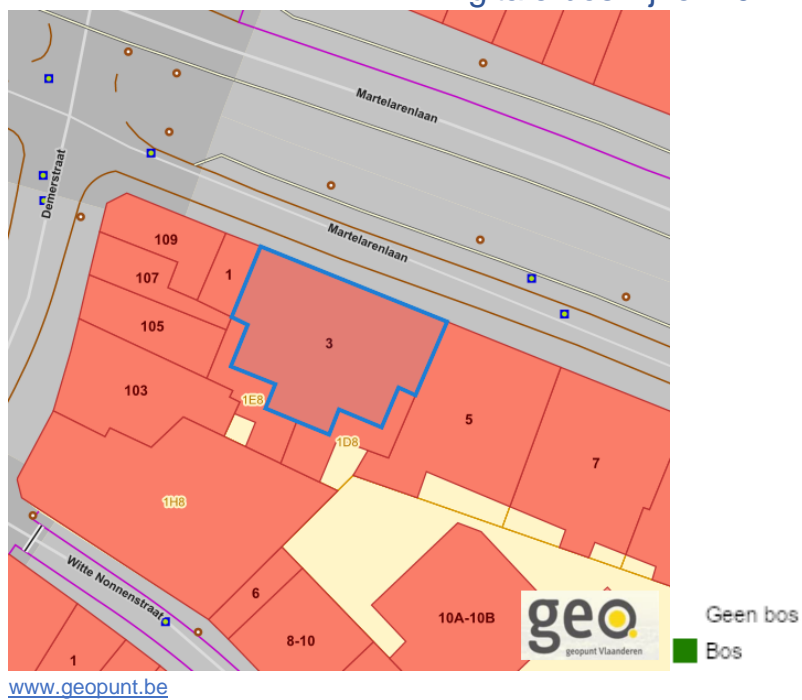
### Digitale boswijzer 2015



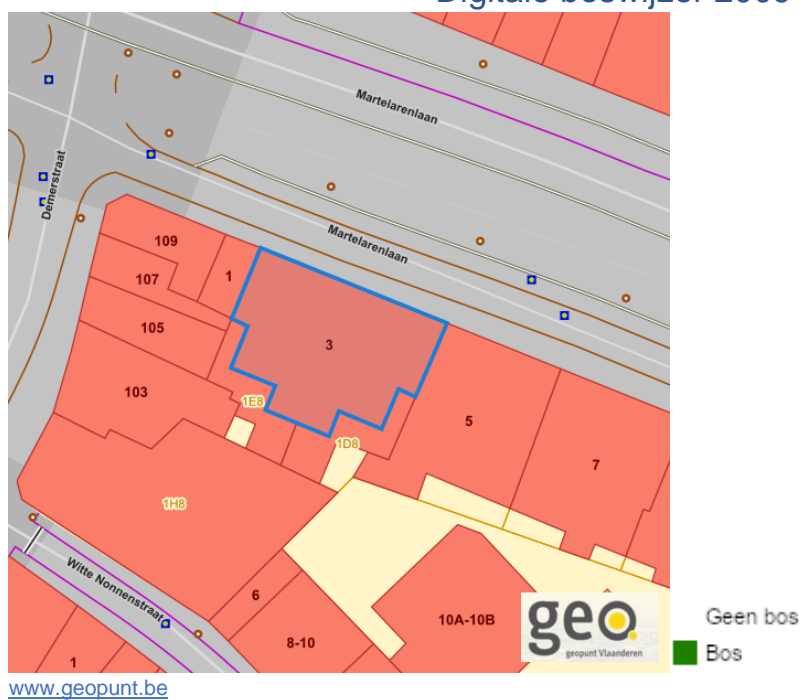
Dossier: 00-23-0805/001

Martelarenlaan (A3/vk.c-33/k18) 3, 3500 Hasselt

### Digitale boswijzer 2012



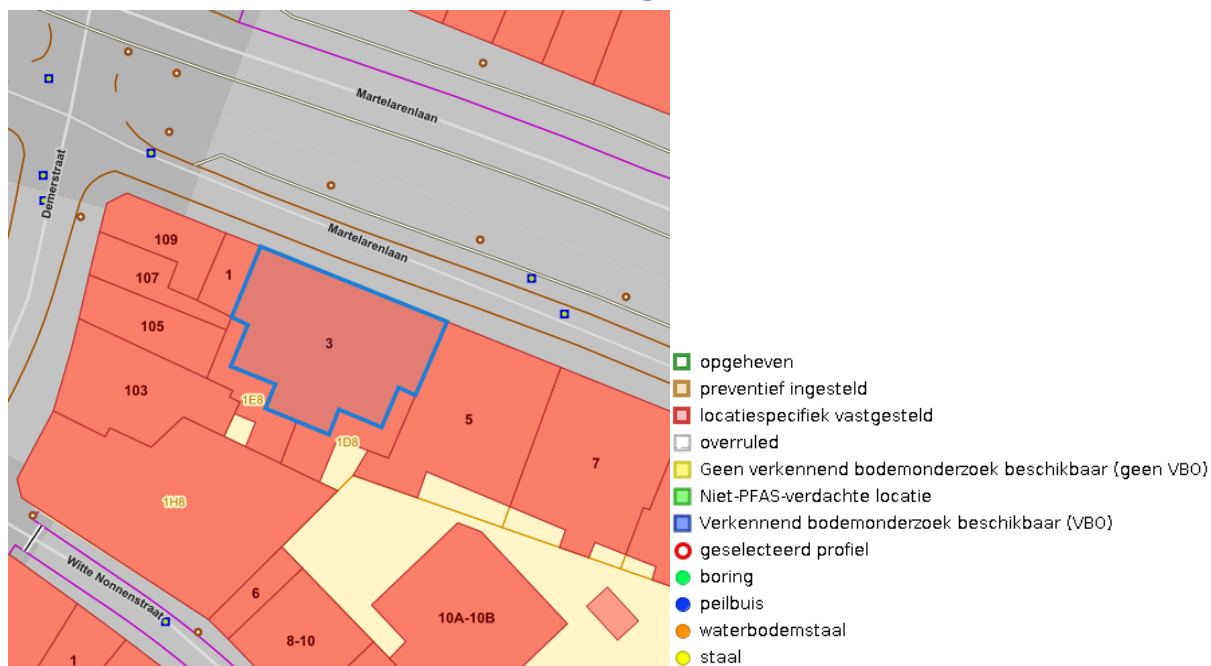
### Digitale boswijzer 2009



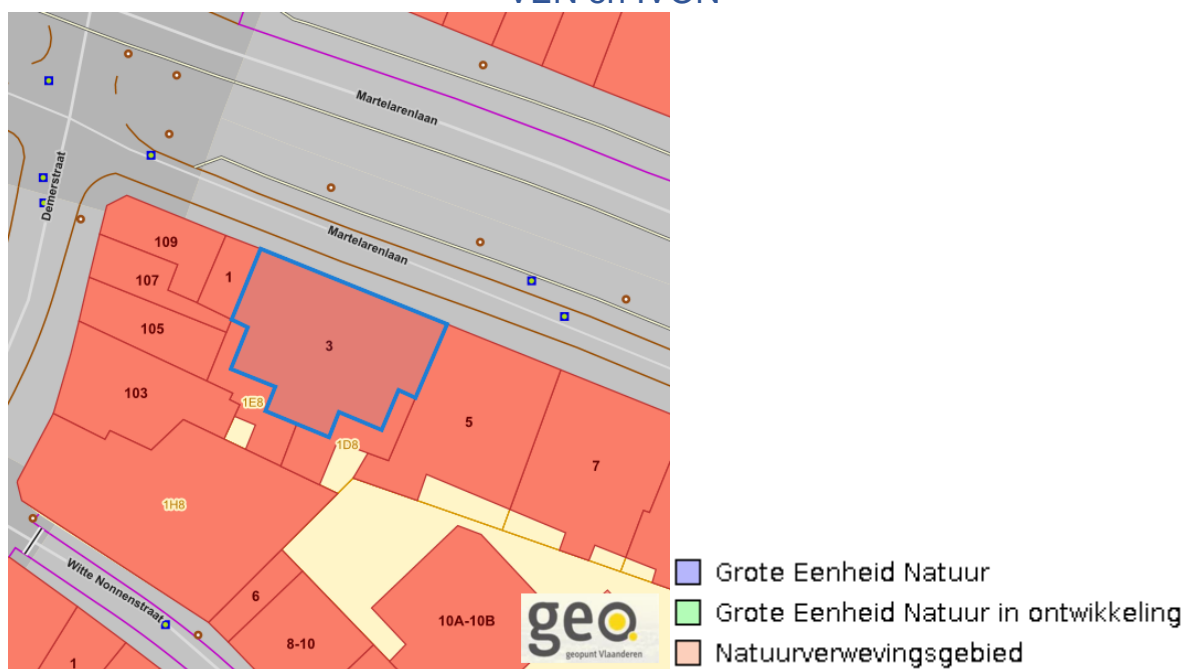
Dossier: 00-23-0805/001

Martelarenlaan (A3/vk.c-33/k18) 3, 3500 Hasselt

## PFAS



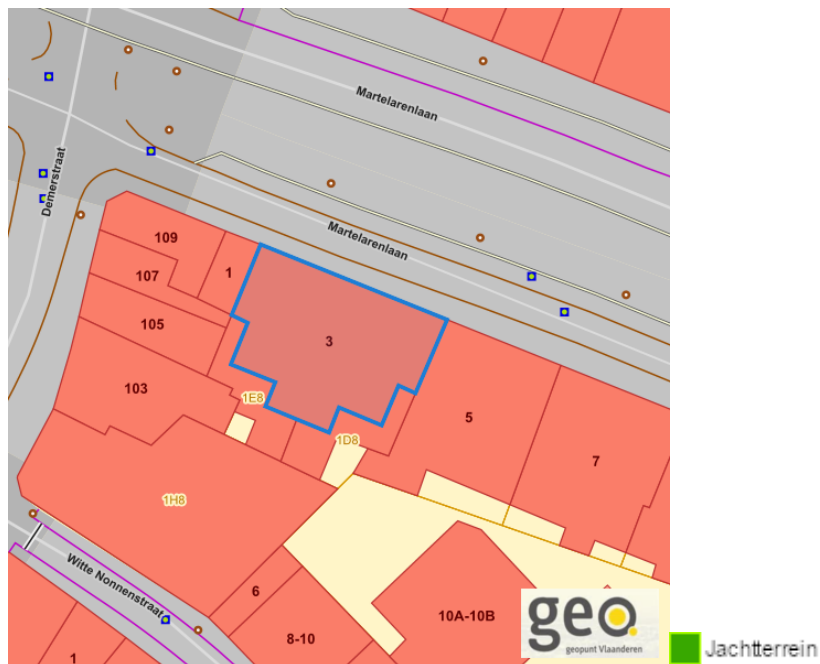
## VEN en IVON



[www.geopunt.be](http://www.geopunt.be)

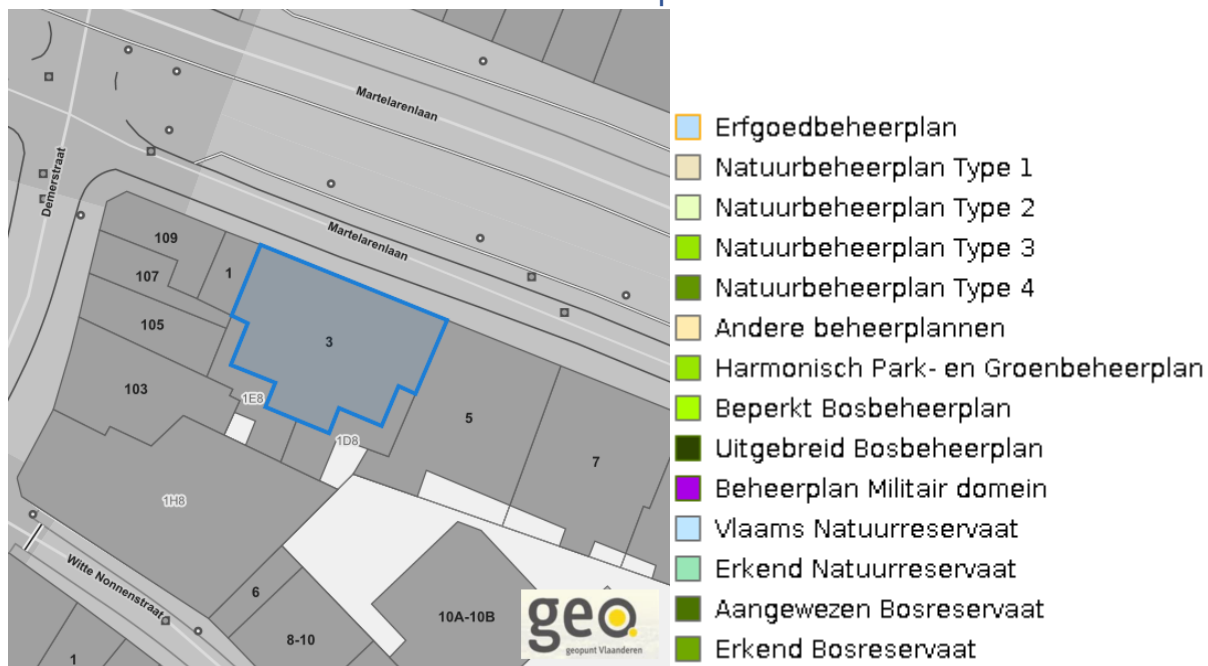
Dossier: 00-23-0805/001

### Jachtterreinen



[www.geopunt.be](http://www.geopunt.be)

### Natuurbeheerplannen

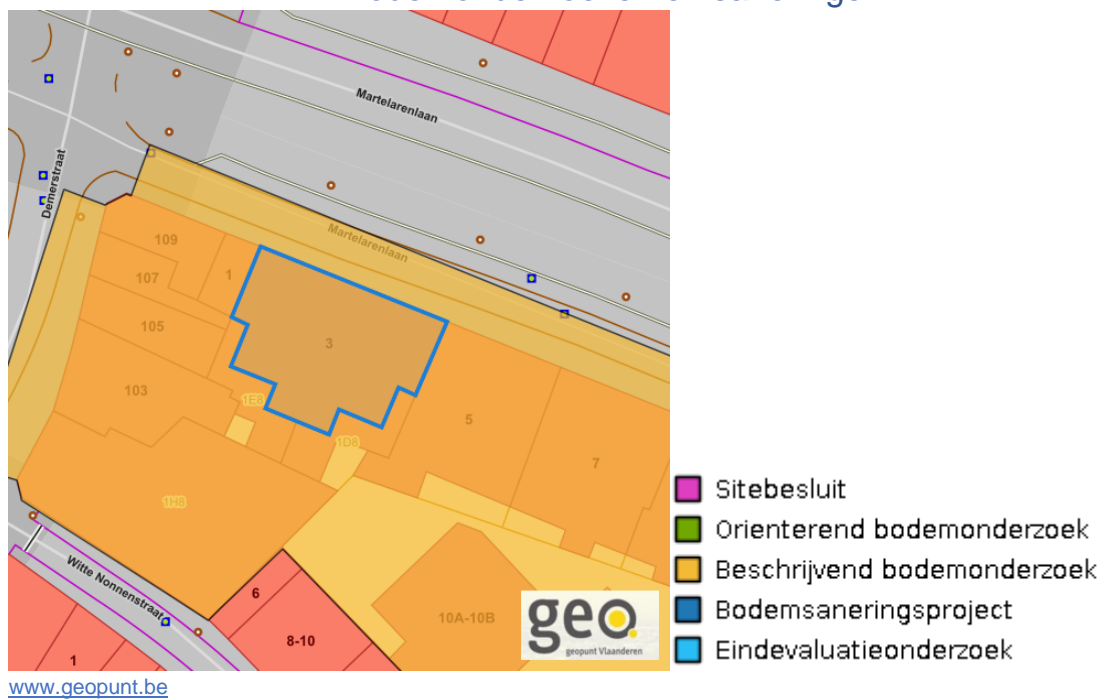


[www.geopunt.be](http://www.geopunt.be)



Martelarenlaan (A3/vk.c-33/k18) 3, 3500 Hasselt

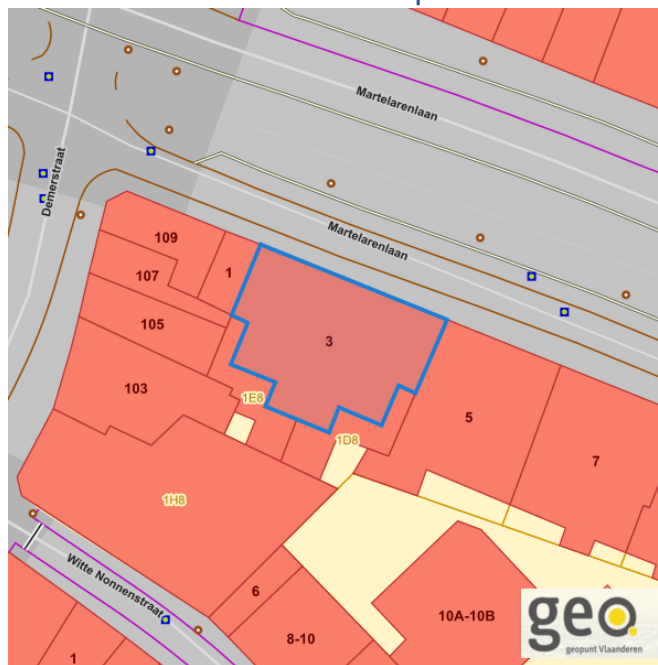
## Bodemonderzoeken en saneringen



Dossier: 00-23-0805/001

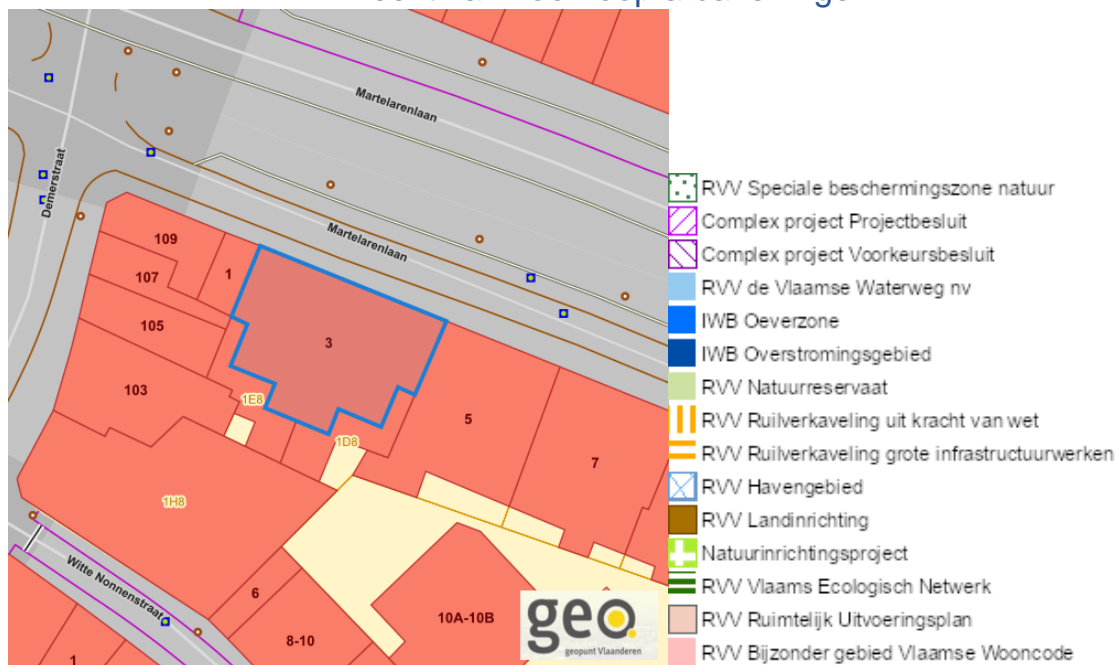
Recht van voorkoop

Vlaams voorkooprecht



[www.geopunt.be](http://www.geopunt.be)

Recht van voorkoop afbakening



[www.geopunt.be](http://www.geopunt.be)

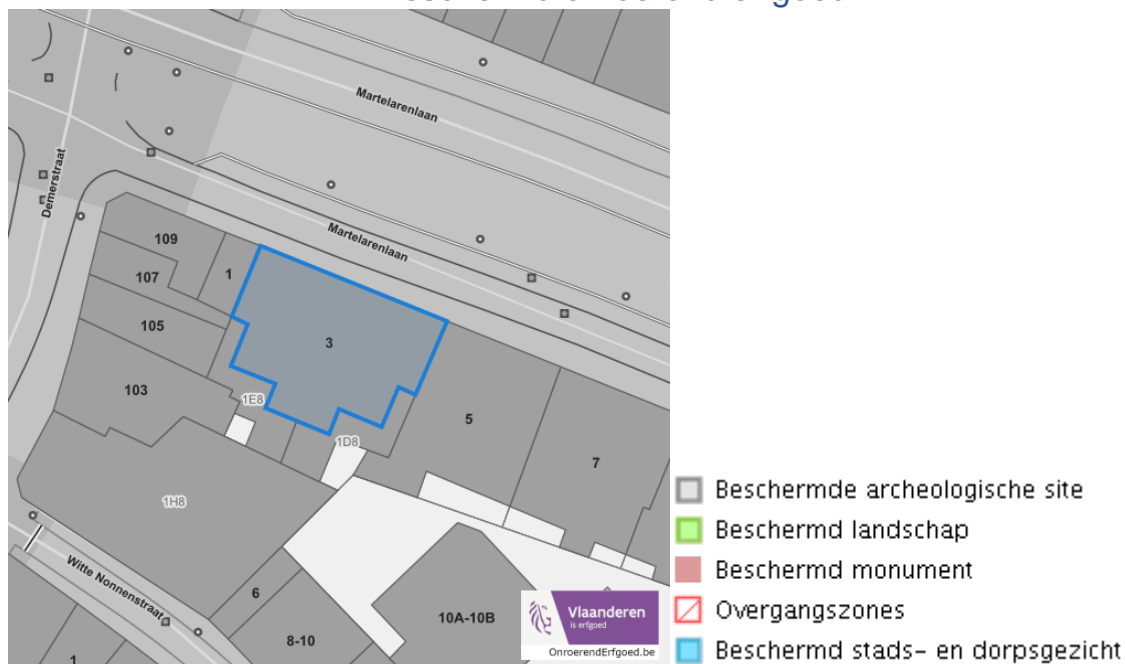
Dossier: 00-23-0805/001

---

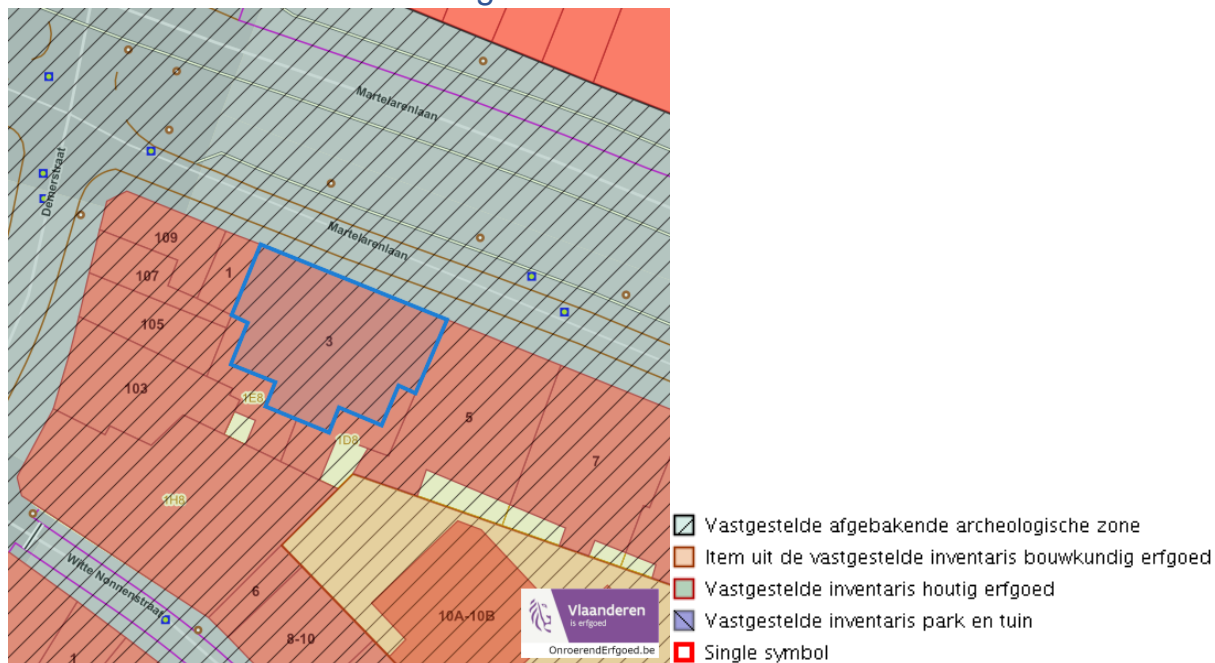
*Onroerend erfgoed*


---

## Beschermd onroerend erfgoed

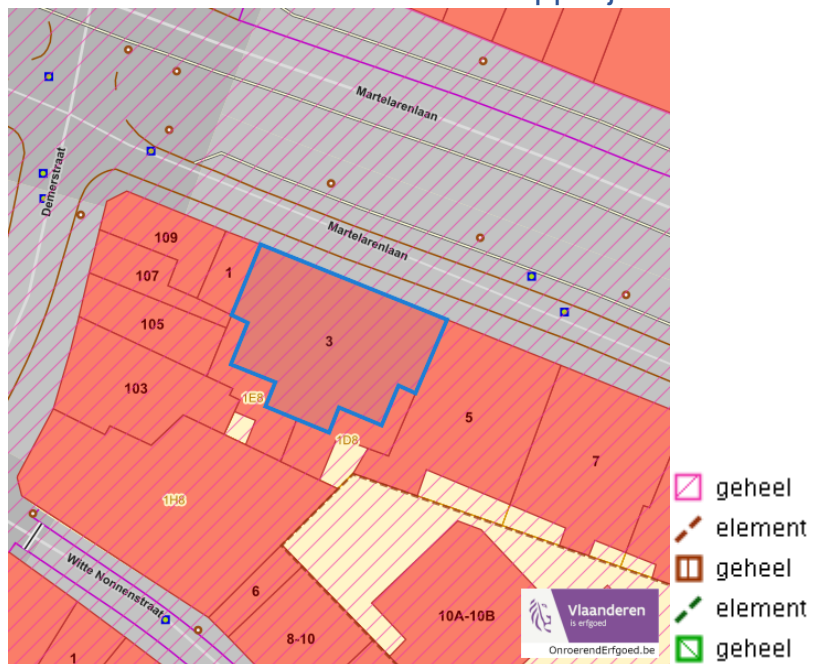


## Vastgestelde inventarissen

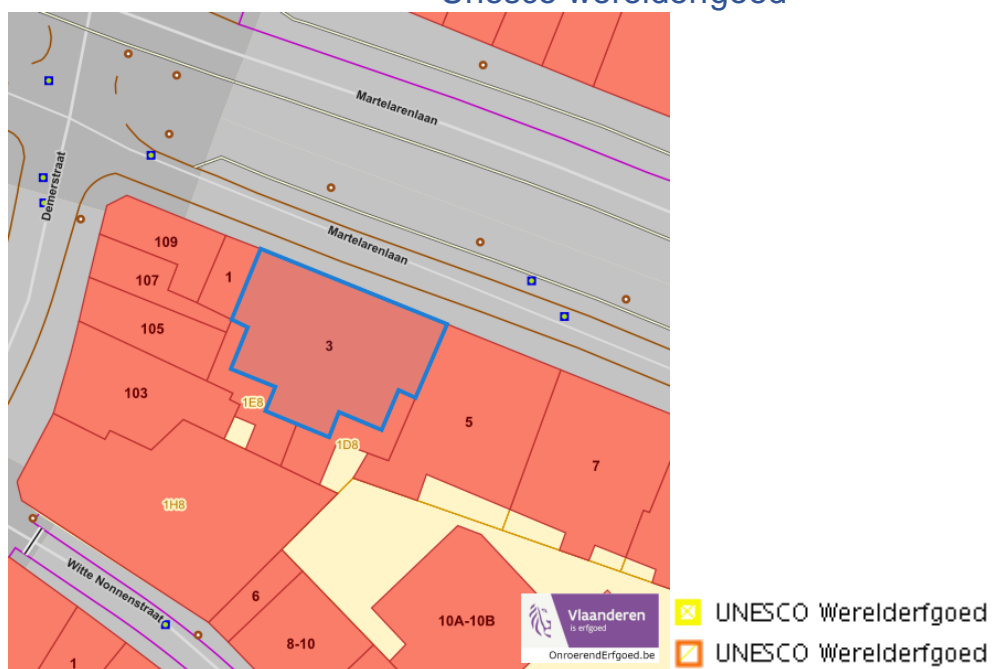


Dossier: 00-23-0805/001

### Wetenschappelijke inventarissen



### Unesco werelderfgoed



---

*Historische kaarten*

---

## Atlas der Buurtwegen (ca 1840)



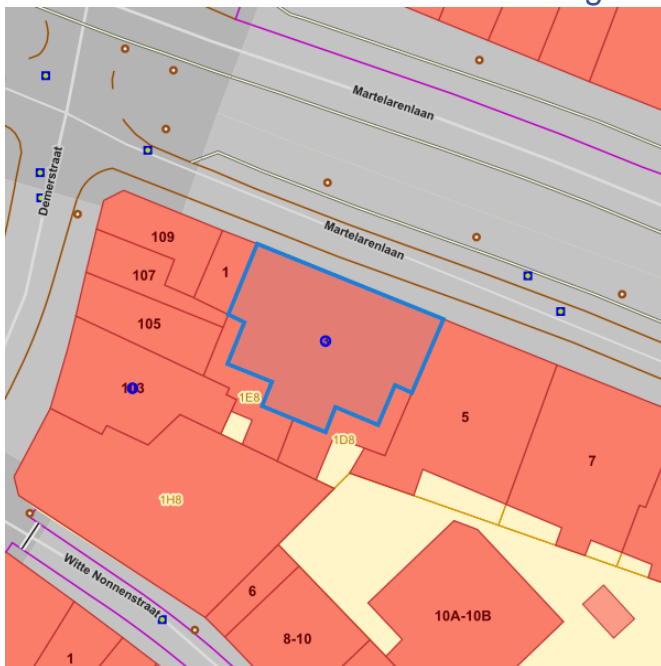
[www.geopunt.be](http://www.geopunt.be)

Dossier: 00-23-0805/001

Document: DC à la carte - VLANED - Verkort - DC  
Kaarten: 06/12/2023 - ntx3xvo79i7krh3egir6hwjor8dq6uxsyuy0jn58

Wonen

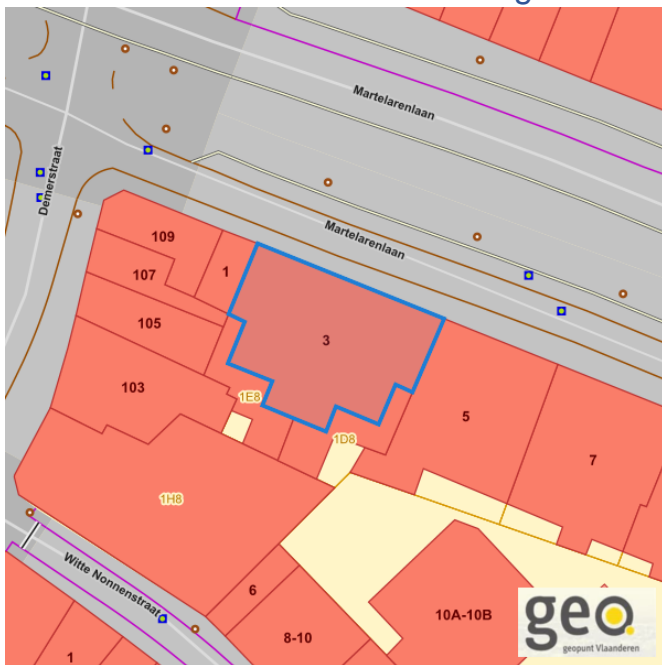
Woningkwaliteit



- Woningen met een conformiteitsattest
- Panden met een herstelvordering
- Vlaamse inventaris van ongeschikte en onbewoonbare woningen

[www.geopunt.be](http://www.geopunt.be)

Conformiteitsattest gemeente beperkte duurtijd



Conformiteitsattest beperkte duurtijd

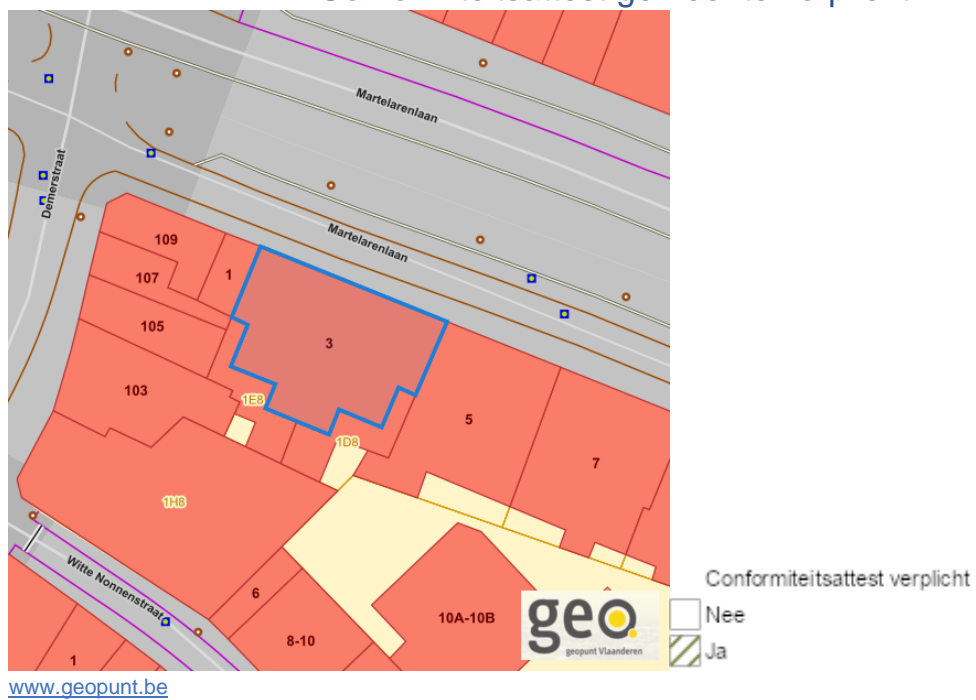
- Nee
- Ja

[www.geopunt.be](http://www.geopunt.be)

Dossier: 00-23-0805/001

Martelarenlaan (A3/vk.c-33/k18) 3, 3500 Hasselt

### Conformiteitsattest gemeente verplicht



Dossier: 00-23-0805/001