DC à la carte



Baetsdr, 9920 Lovendegem
44036A0378/00_000

Locatie
Omgeving
Kadaster
Gewestplan
Water
Natuur
Recht van voorkoop
Beschermd onroerend erfgoed
Vastgestelde inventarissen
Wetenschappelijke inventarissen
Unesco werelderfgoed
Historische kaarten
Wonen

Dossier: 00-00-2519/009

Baetsdr, 9920 Lovendegem

Locatie



Omgeving

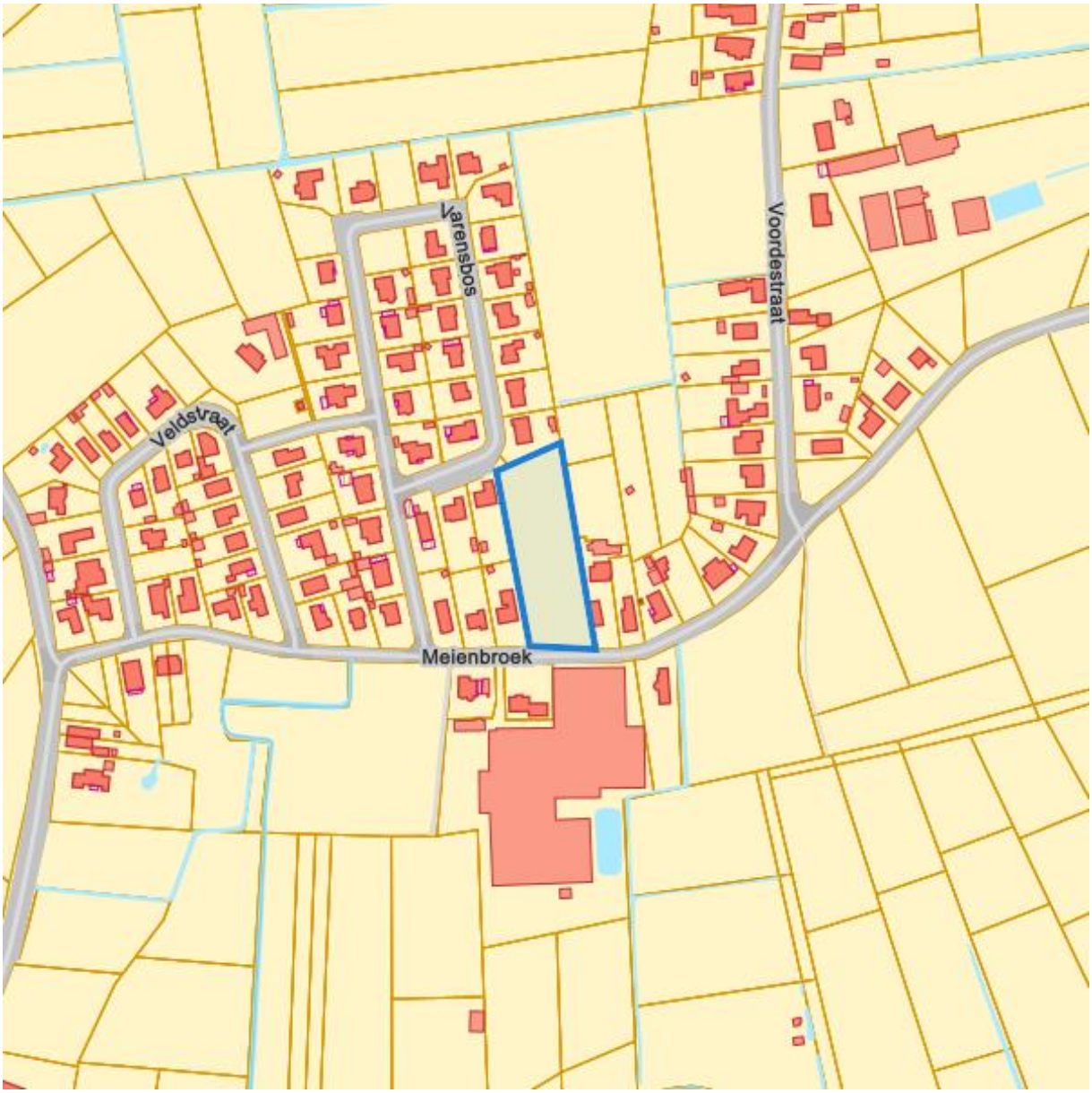

Kadaster

Meest recente toestand



eservices.minfin.fgov.be

Baetsdr, 9920 Lovendegem

Fiscale toestand



eservices.minfin.fgov.be

Dossier: 00-00-2519/009

Gewestplan

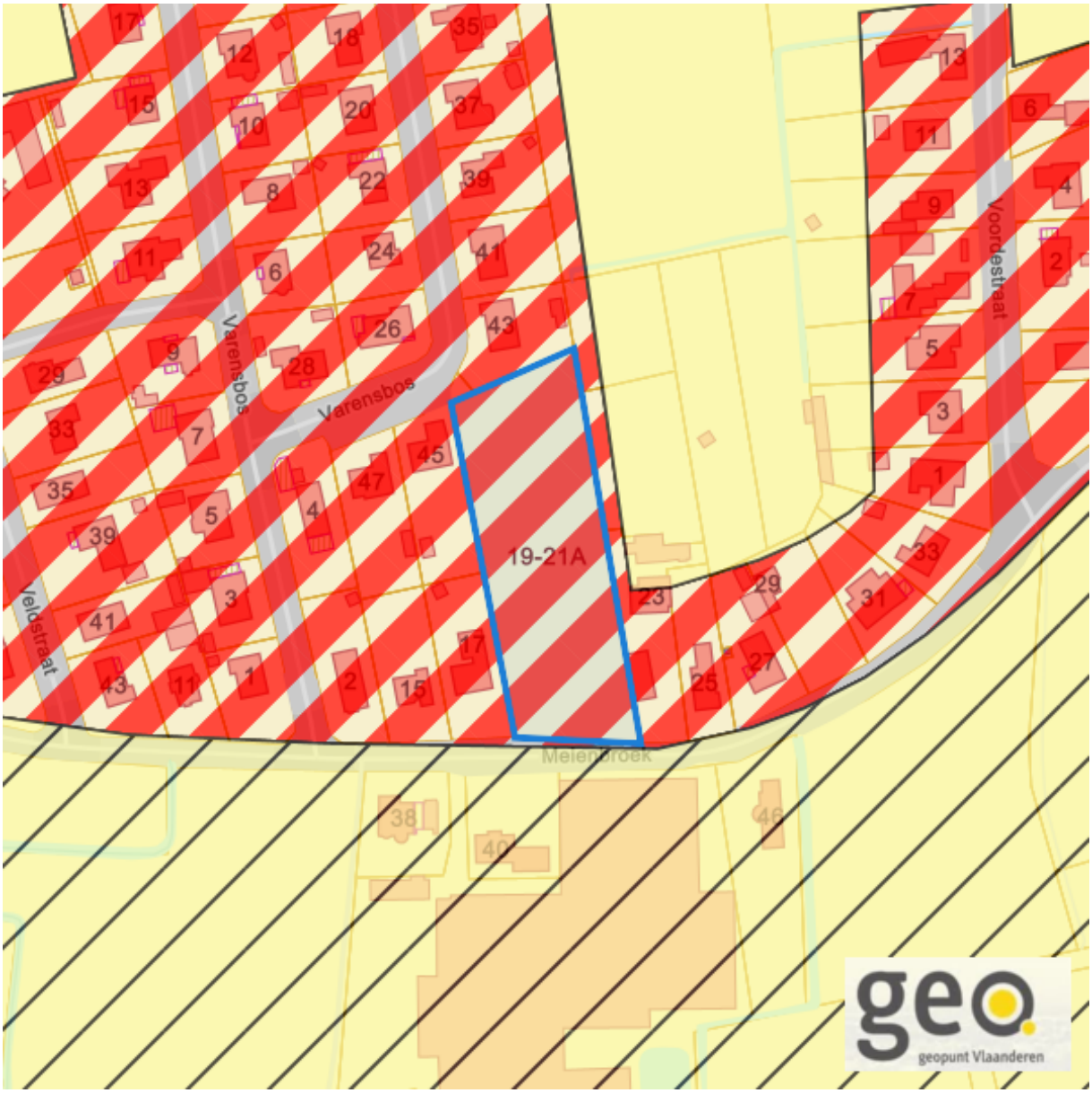

www.geopunt.be
Gewestplan legende

Water

Overstromingsgevoelige gebieden pluviaal (door hevige neerslag)

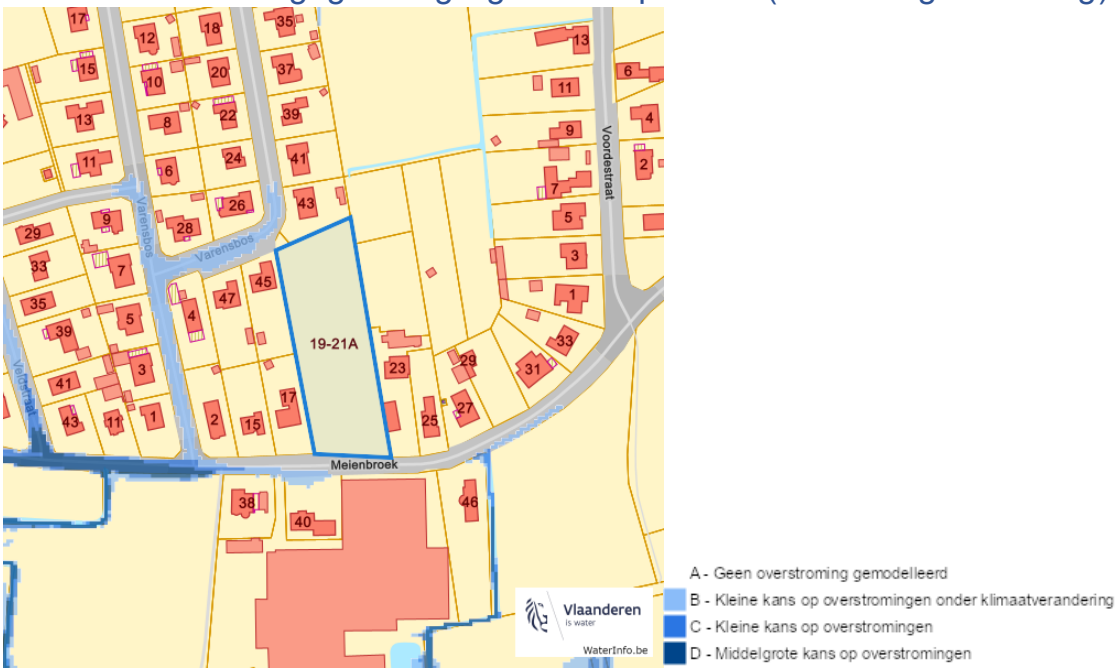

Overstromingsgevoelige gebieden fluviaal (uit waterlopen)

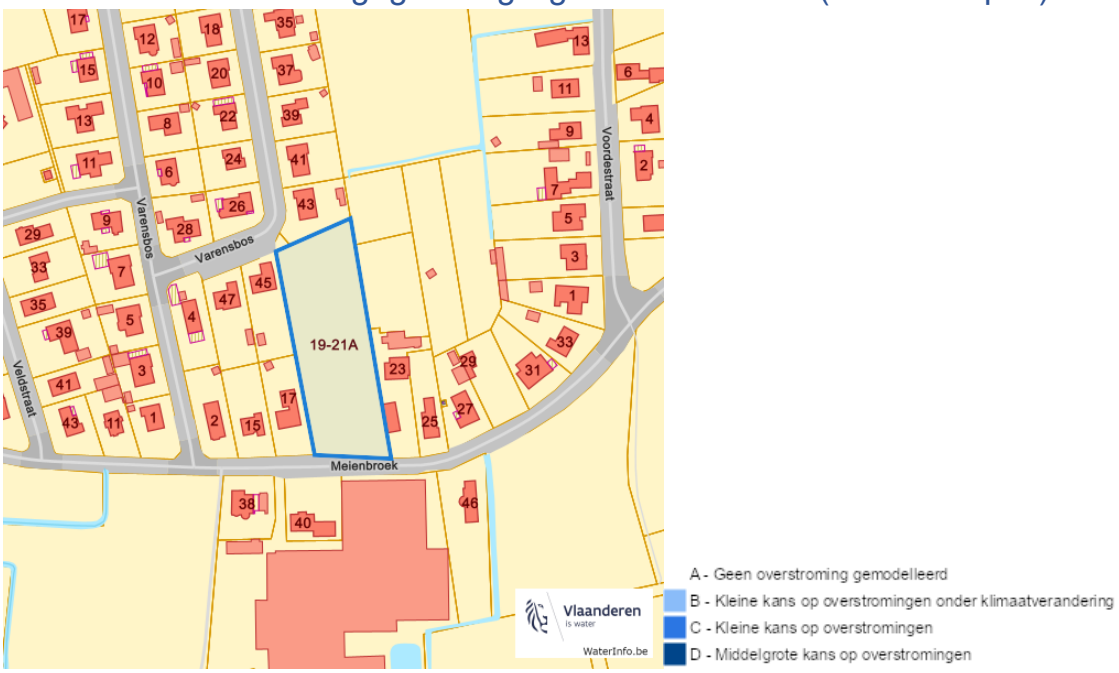

Baetsdr, 9920 Lovendegem

Overstromingsgevoelige gebieden vanuit de zee

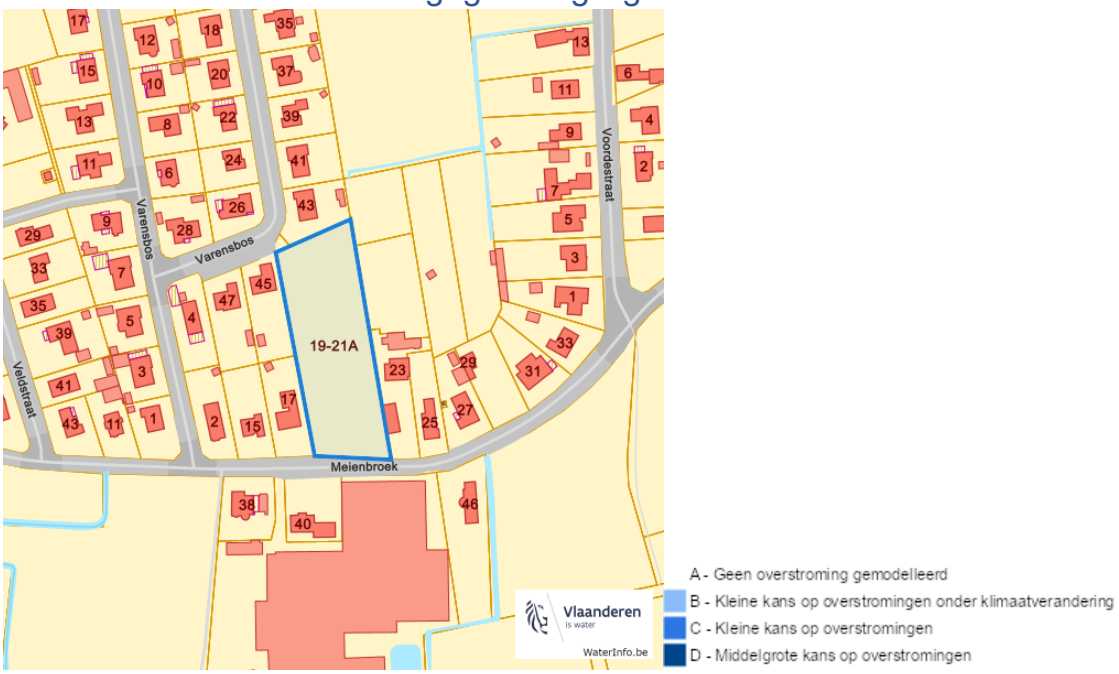

Signaalgebieden

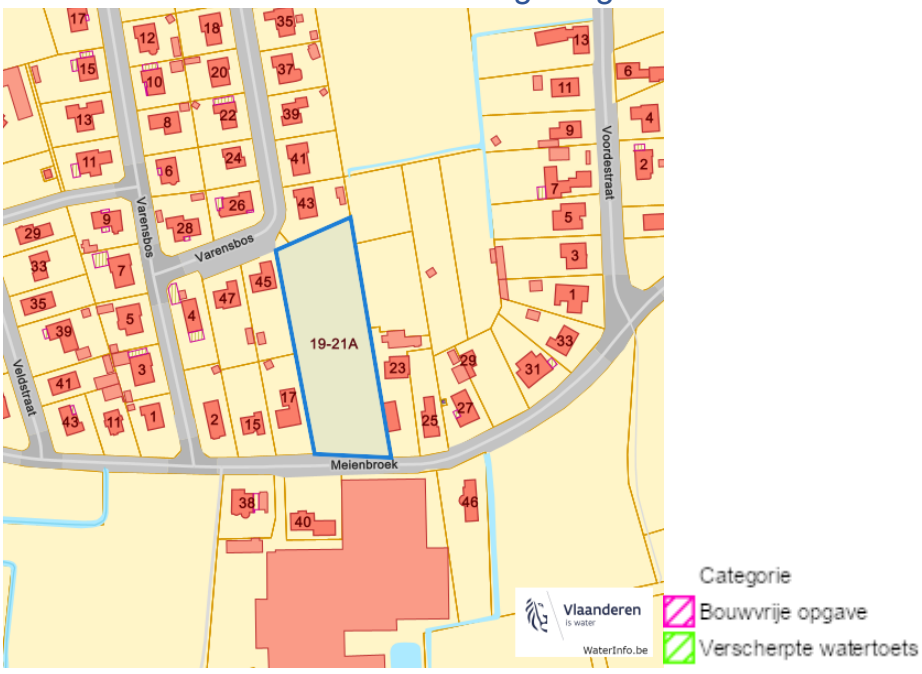

Baetsdr, 9920 Lovendegem

Recent overstroomde gebieden (2017)

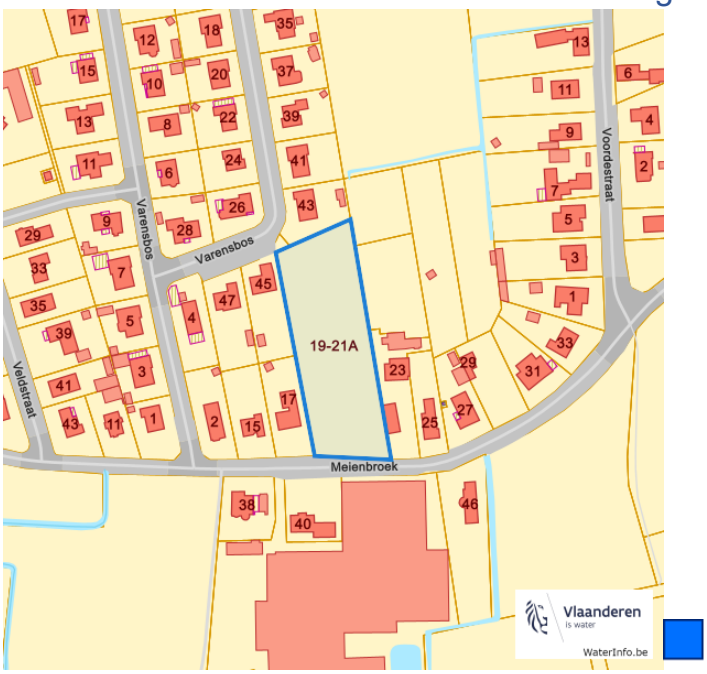

Risicozones overstroming (2017)

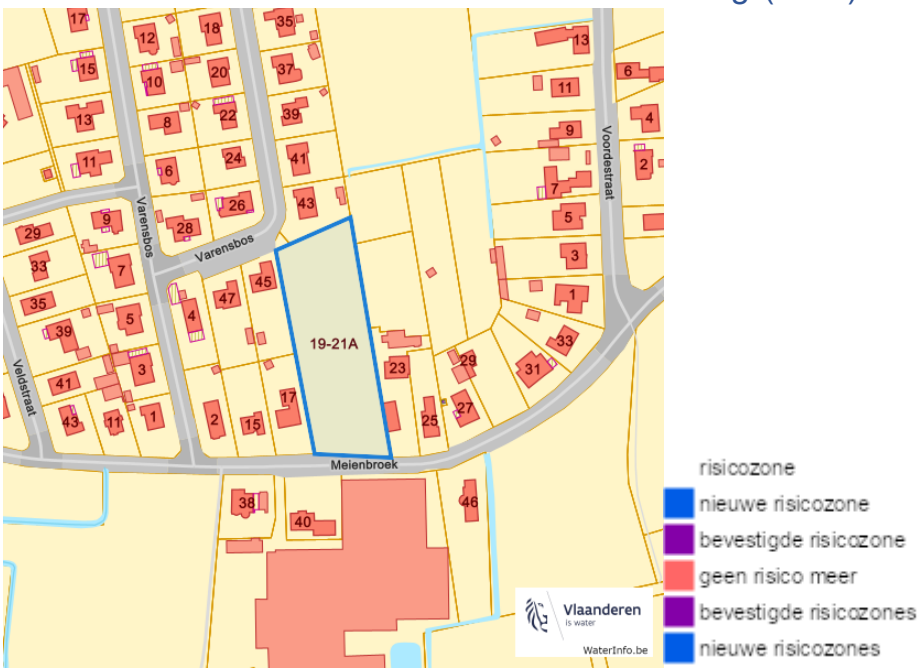

Van nature overstroombare gebieden

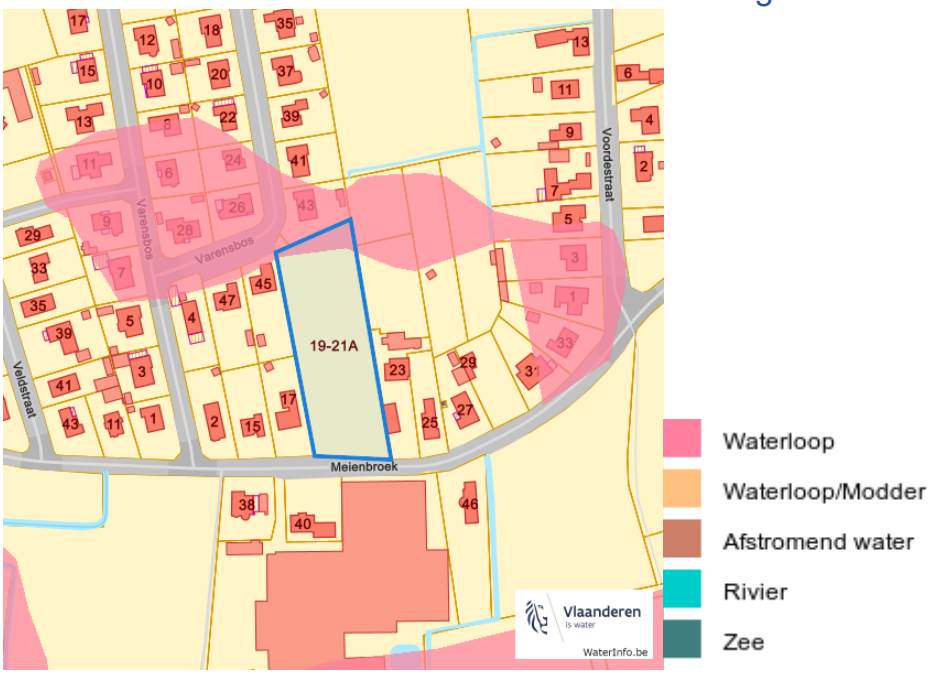

Watergevoelige openruimtegebieden



Natuur

Bosreferentielaag 2000

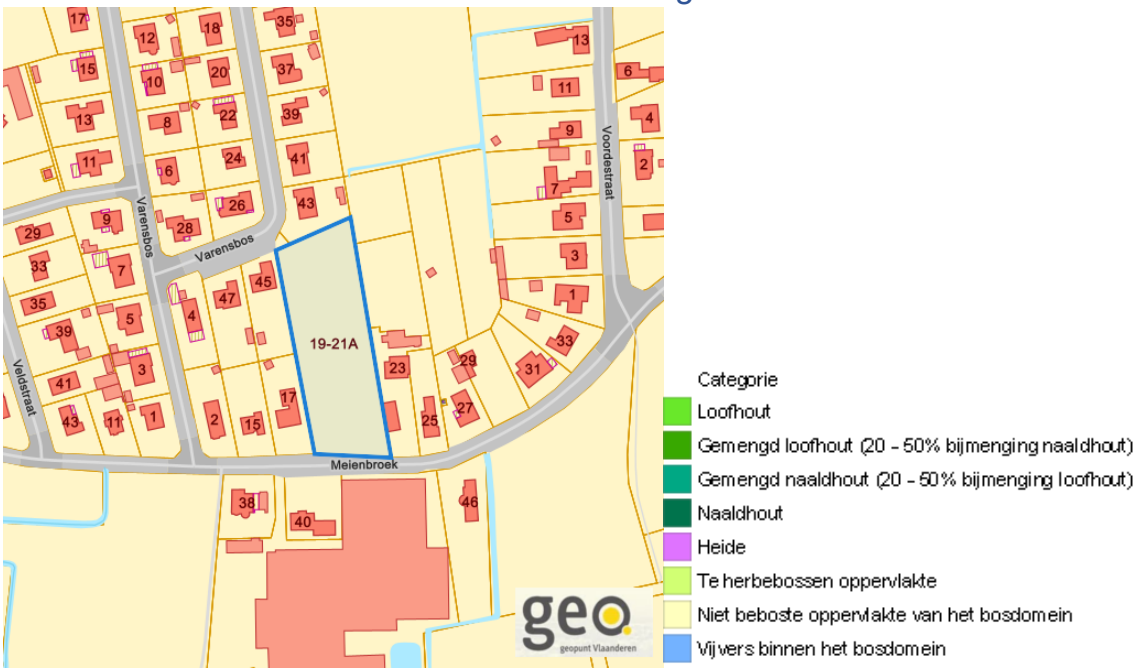

www.geopunt.be

Groenkaart Vlaanderen (2021)



www.geopunt.be

Boskartering 1990

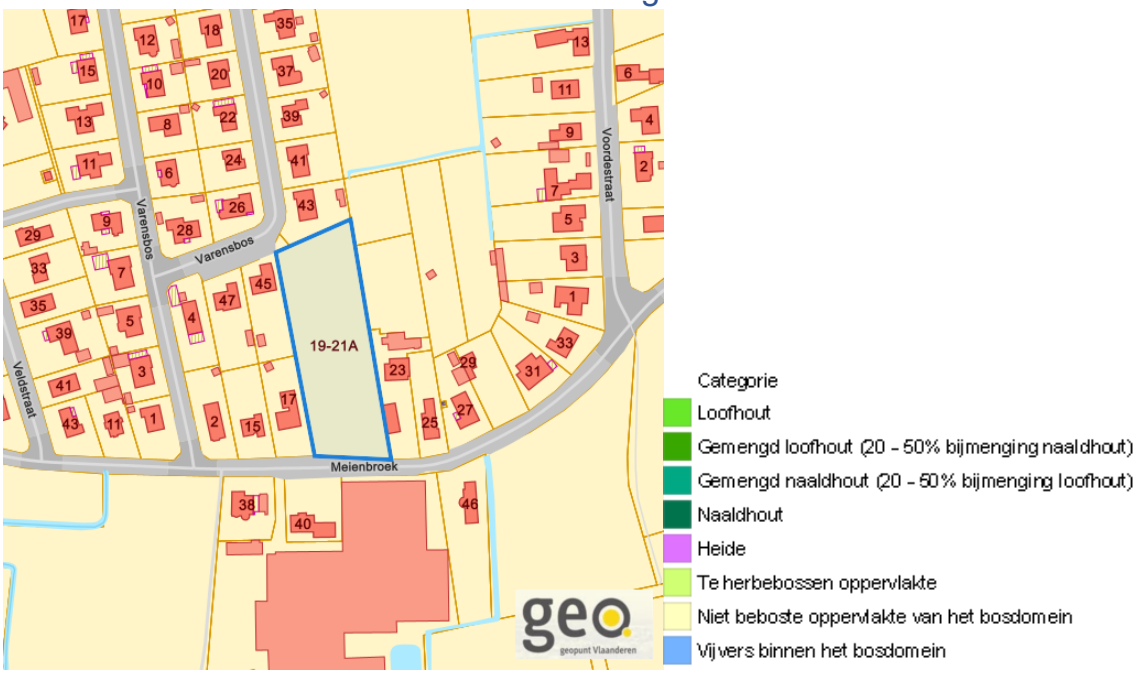

www.geopunt.be

Digitale boswijzer 2021

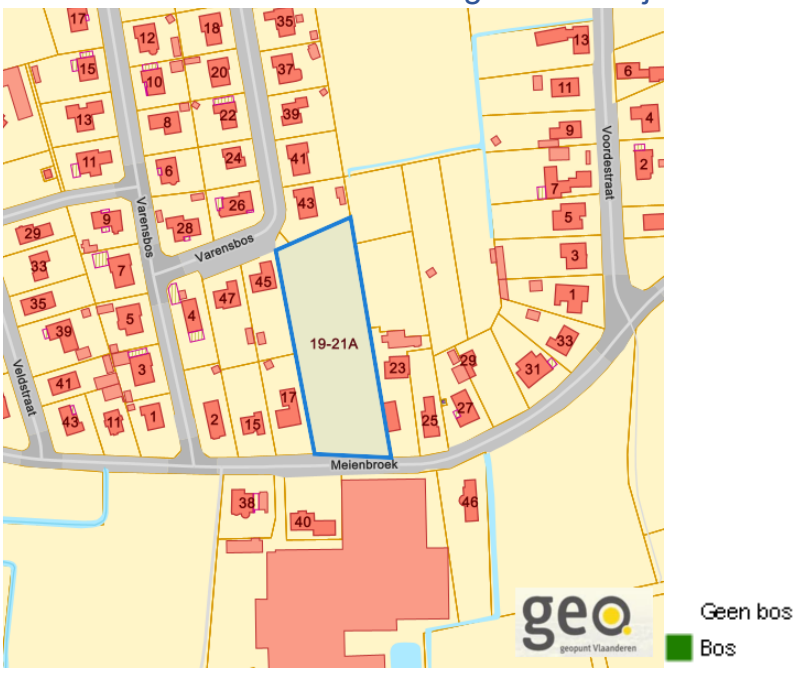

www.geopunt.be

Baetsdr, 9920 Lovendegem

PFAS

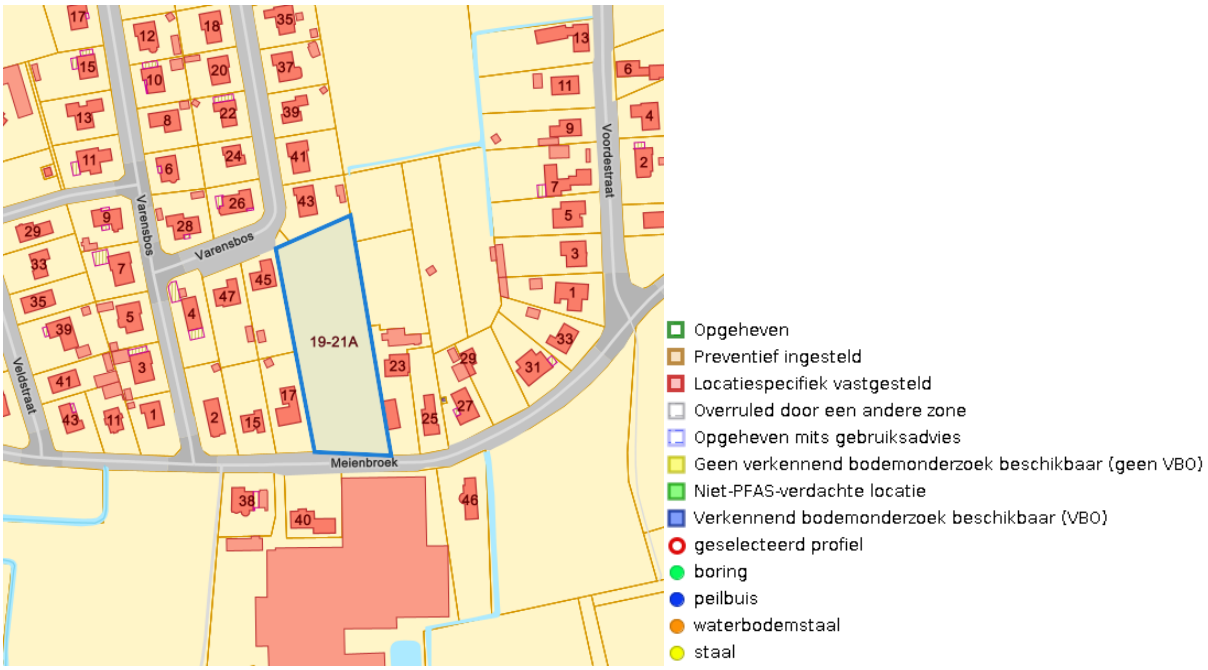

VEN en IVON

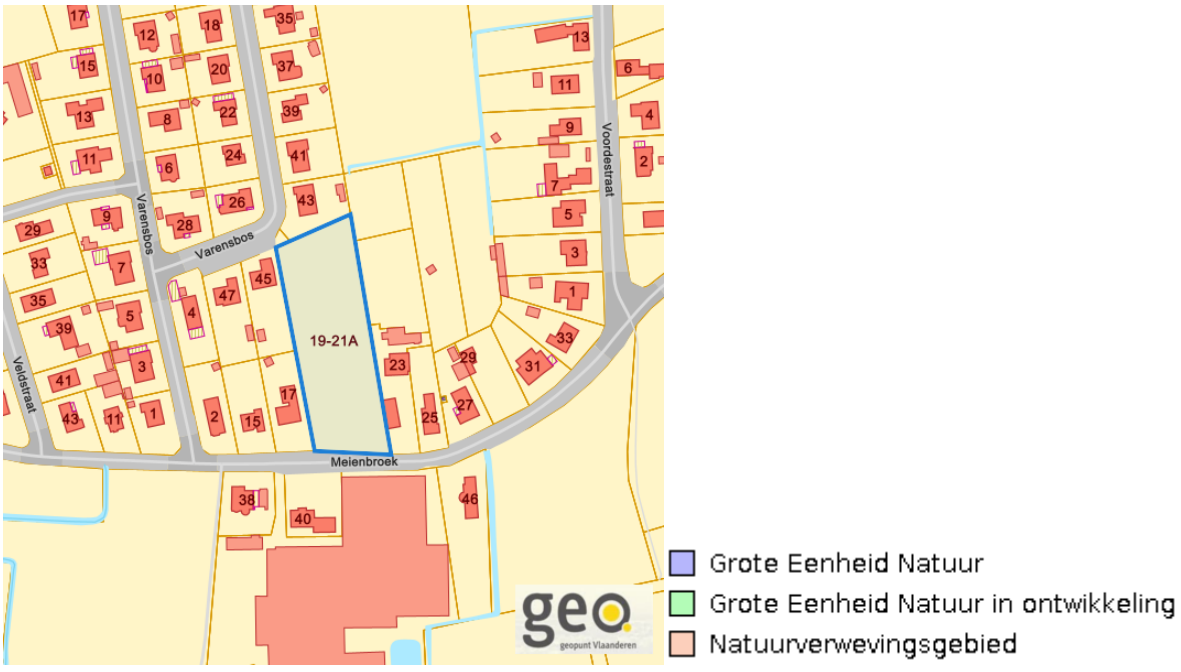

www.geopunt.be

Jachtterreinen



www.geopunt.be

Natuurbeheerplannen

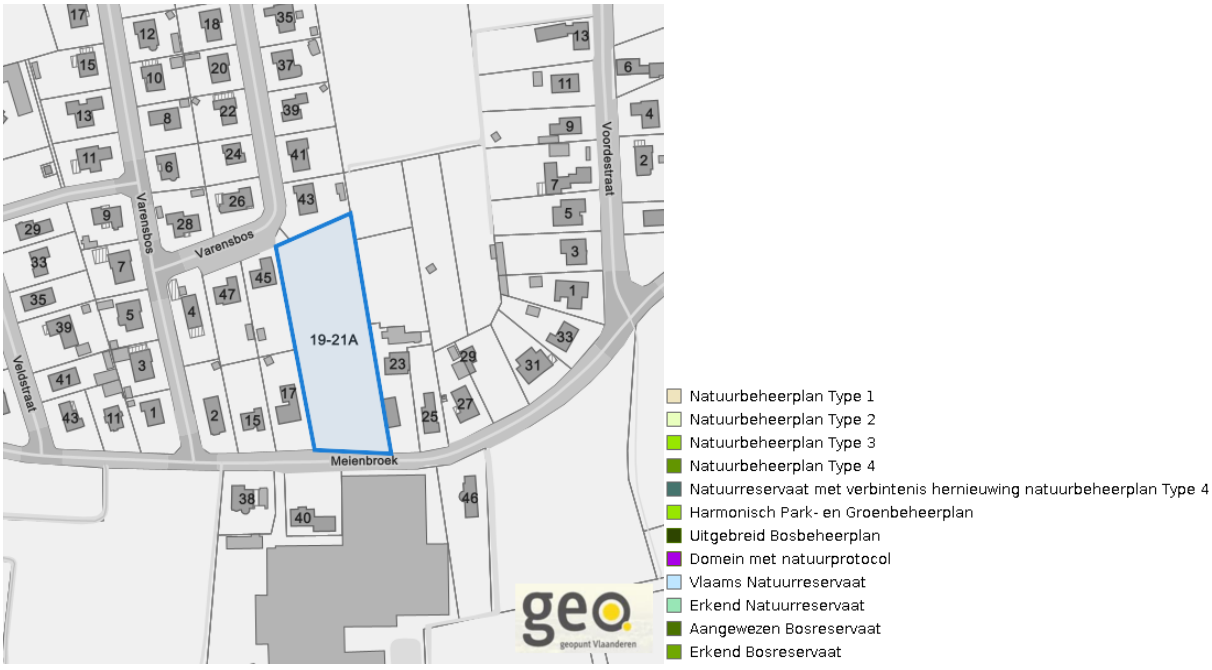

www.geopunt.be

Baetsdr, 9920 Lovendegem

Bodemonderzoeken en saneringen

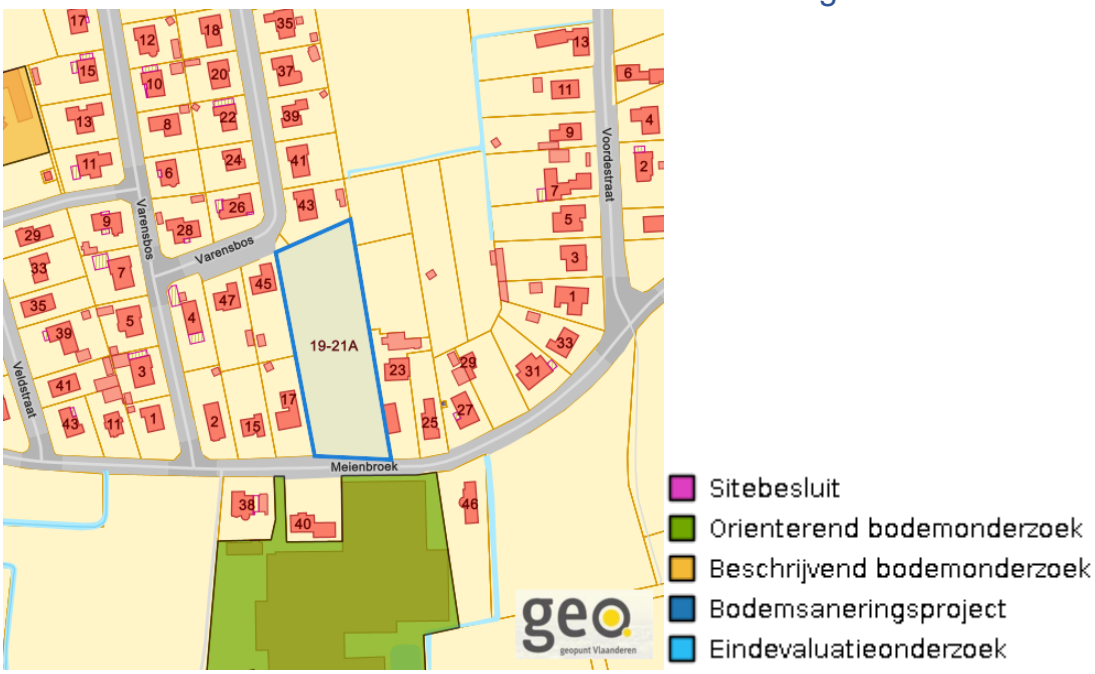

www.geopunt.be

Recht van voorkoop

Vlaams voorkooprecht

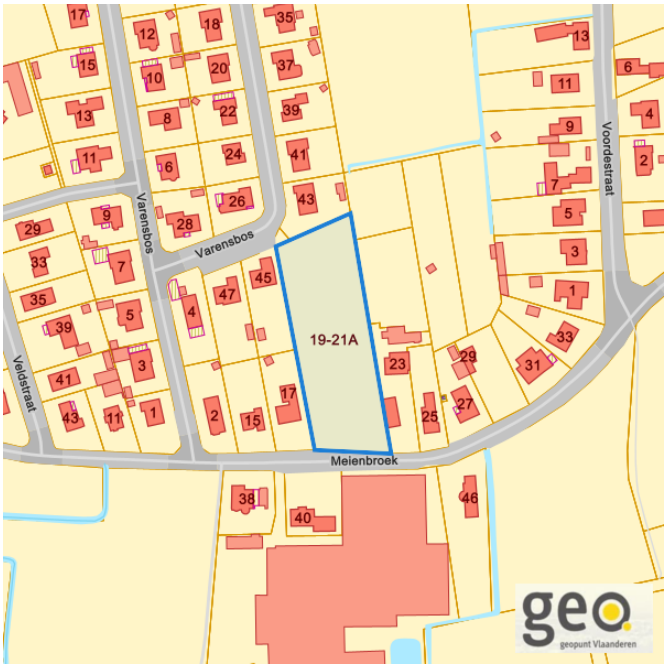

www.geopunt.be

Recht van voorkoop afbakeningen

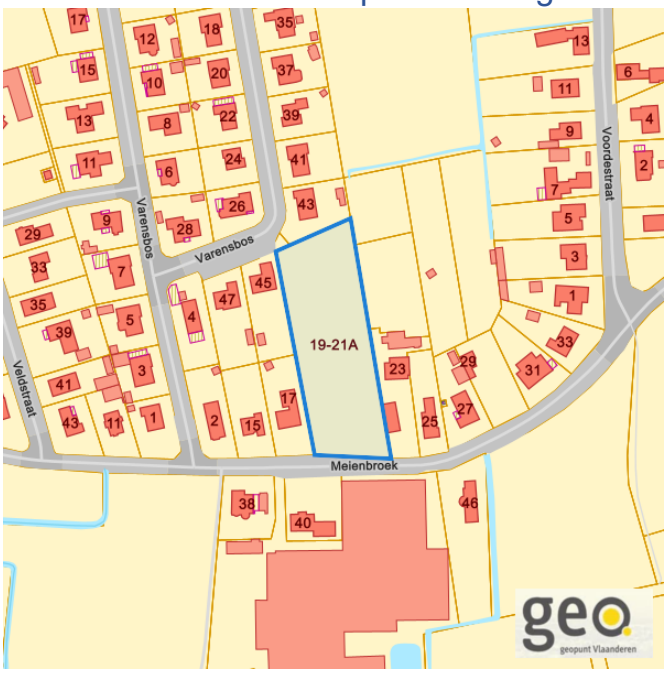

www.geopunt.be

Detailkaarten recht van voorkoop

Detailkaarten recht van voorkoop pagina 1

Rvv: Ruimtelijke ordening

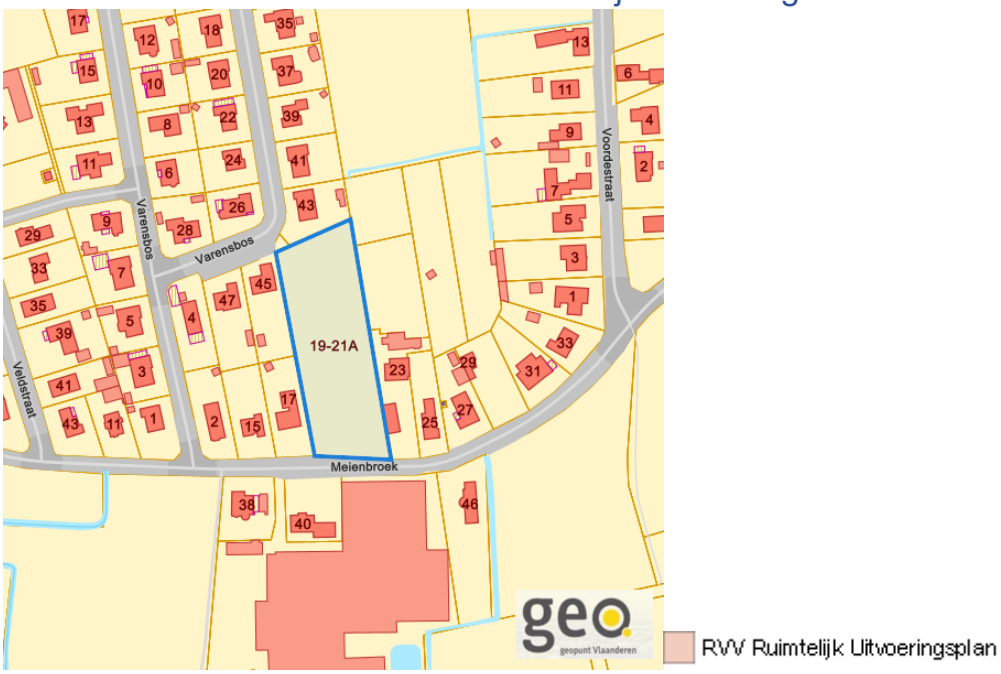

www.geopunt.be

Baetsdr, 9920 Lovendegem

Detailkaarten recht van voorkoop pagina 2

Rvv: Ruilverkaveling

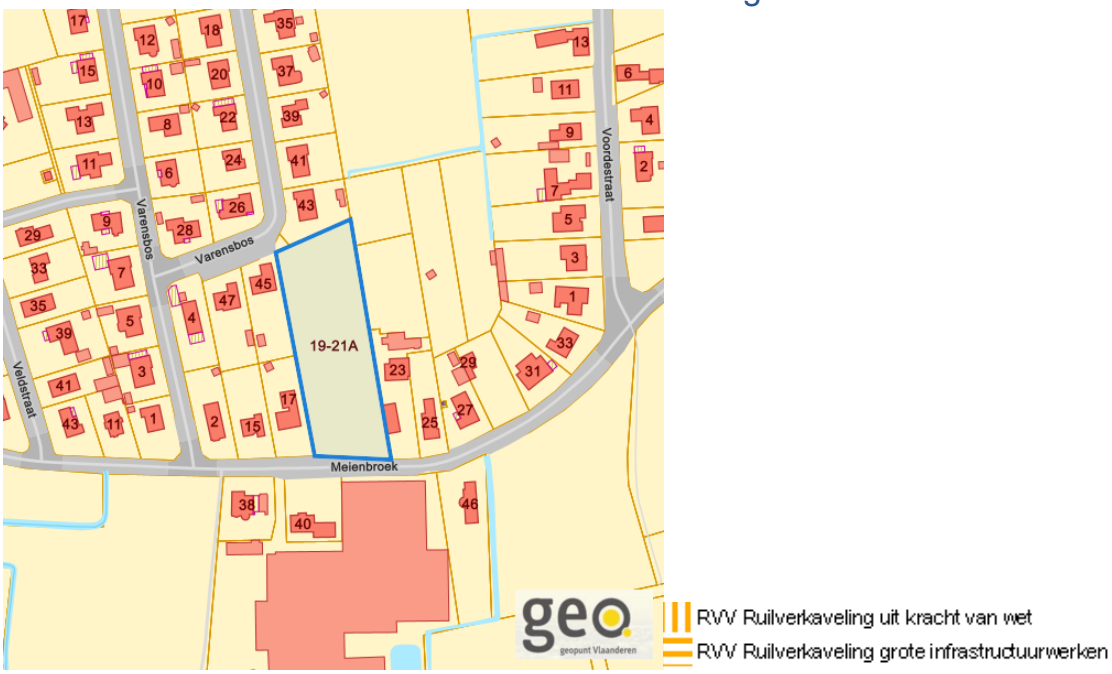

www.geopunt.be

Rvv: Havengebieden



www.geopunt.be

Baetsdr, 9920 Lovendegem

Detailkaarten recht van voorkoop pagina 3

Rvv: de Vlaamse waterweg

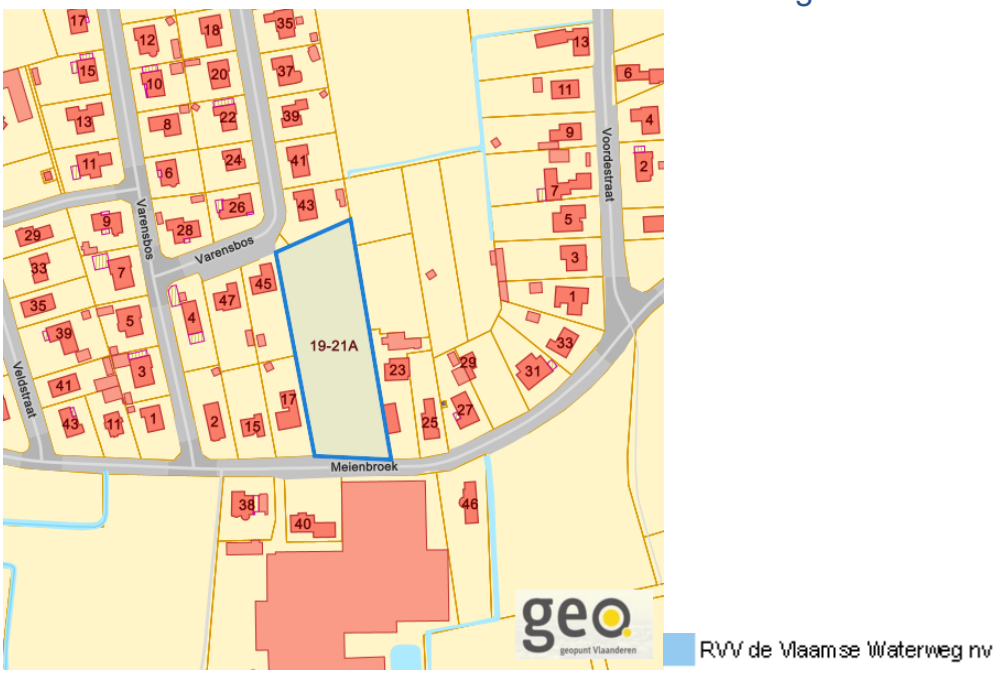

www.geopunt.be

Rvv: Complexe Projecten

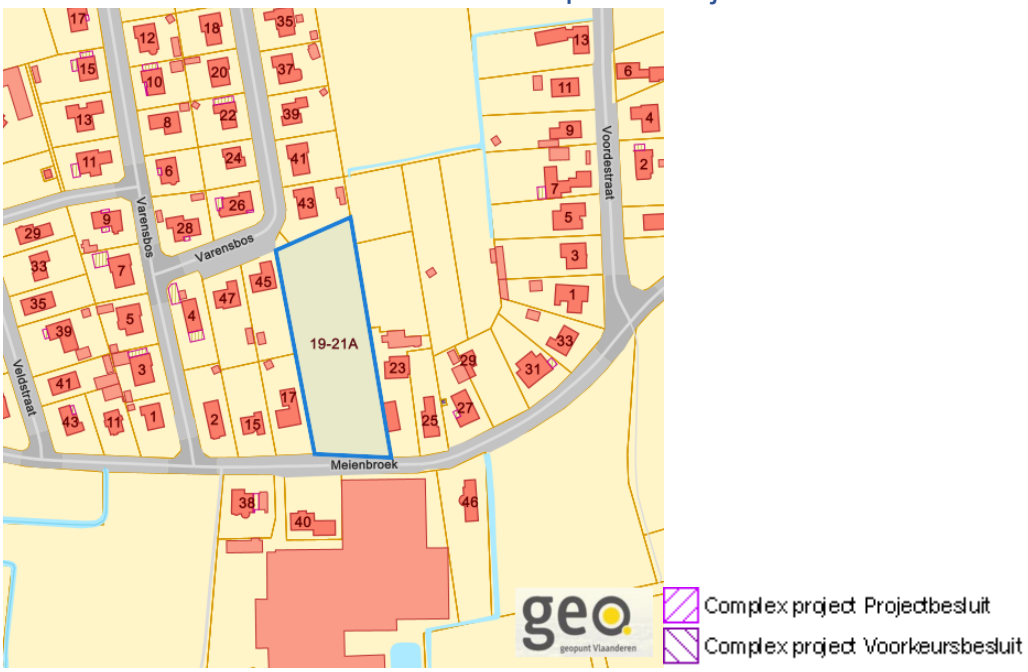

www.geopunt.be

Baetsdr, 9920 Lovendegem

Detailkaarten recht van voorkoop pagina 4

Rvv: Oeverzones en overstromingsgebieden

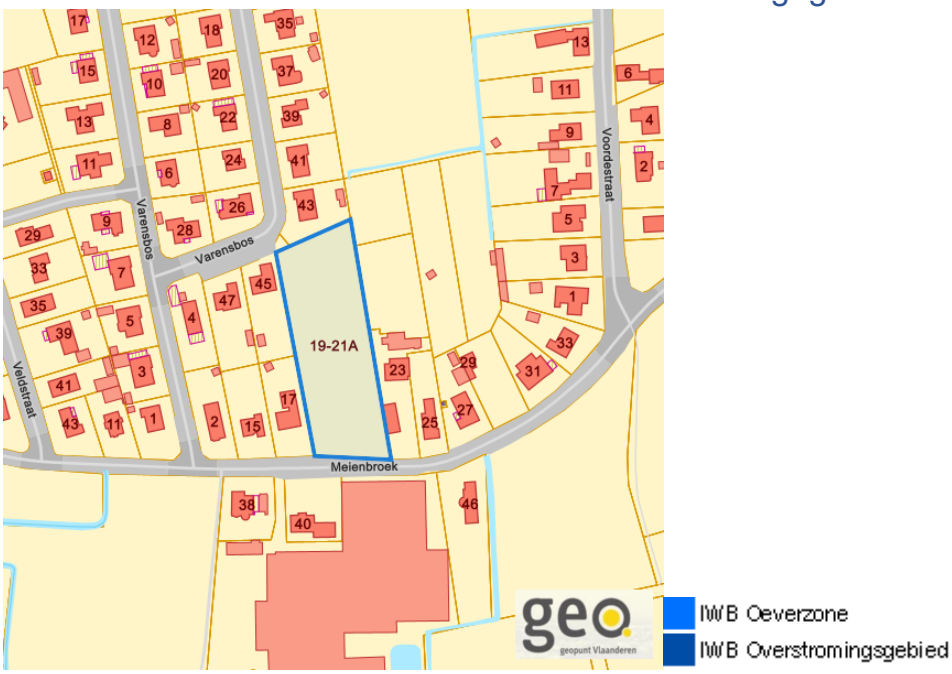

www.geopunt.be

Rvv: Natuurreservaten

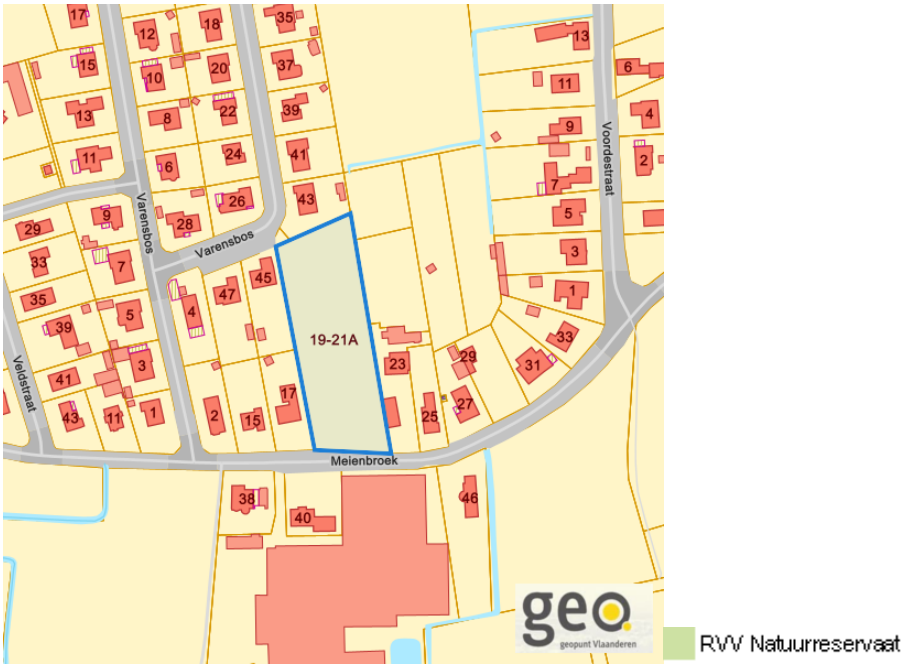

www.geopunt.be

Baetsdr, 9920 Lovendegem

Detailkaarten recht van voorkoop pagina 5

Rvv: Landinrichtingsplan en inrichtingsnota

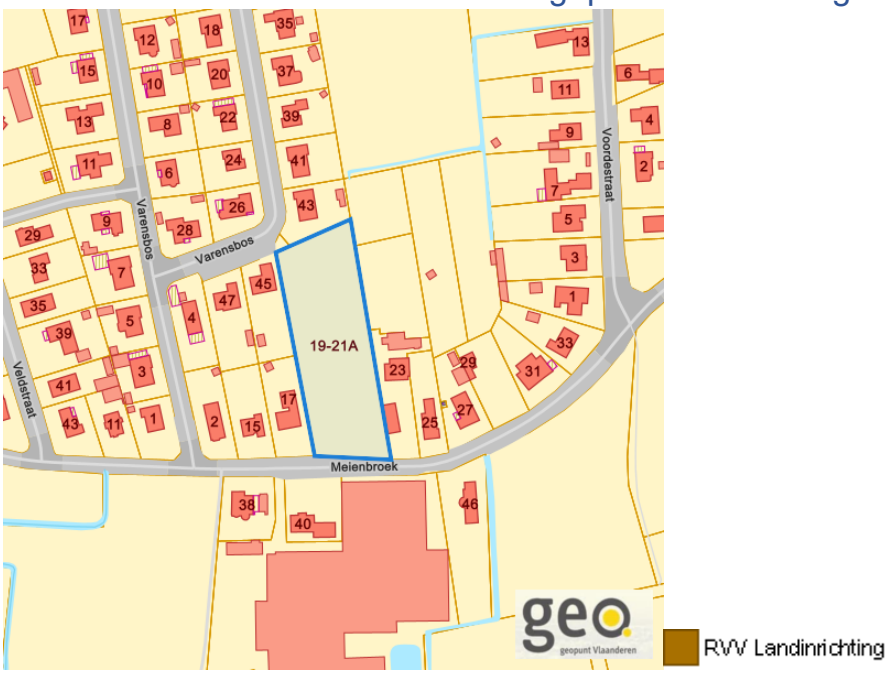

www.geopunt.be

Rvv: Natuurinrichtingsprojecten

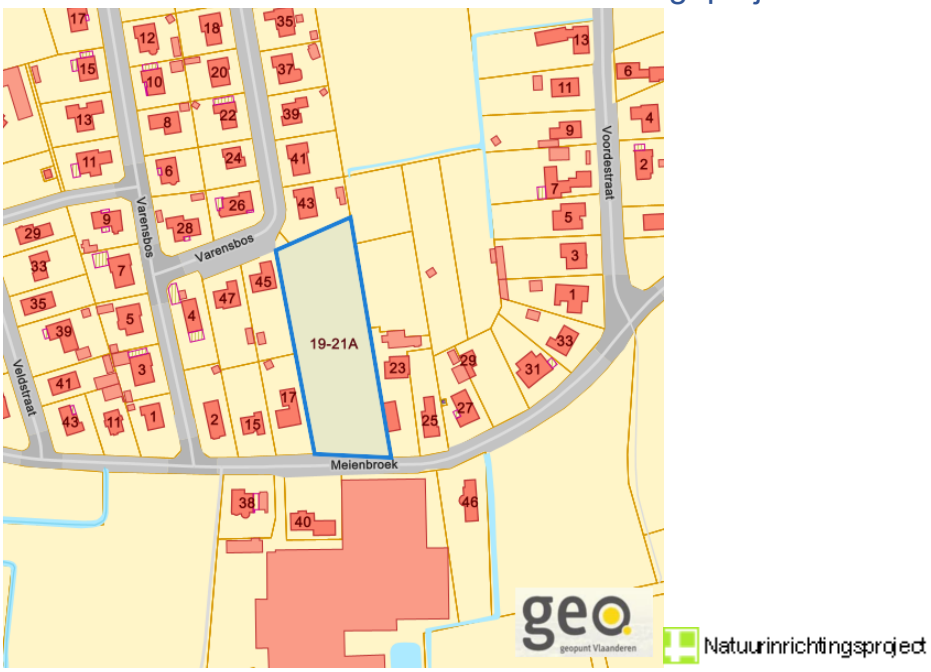

www.geopunt.be

Baetsdr, 9920 Lovendegem

Detailkaarten recht van voorkoop pagina 6

Rvv: Vlaams Ecologisch Netwerk



www.geopunt.be

Rvv: Speciale beschermingszones natuur

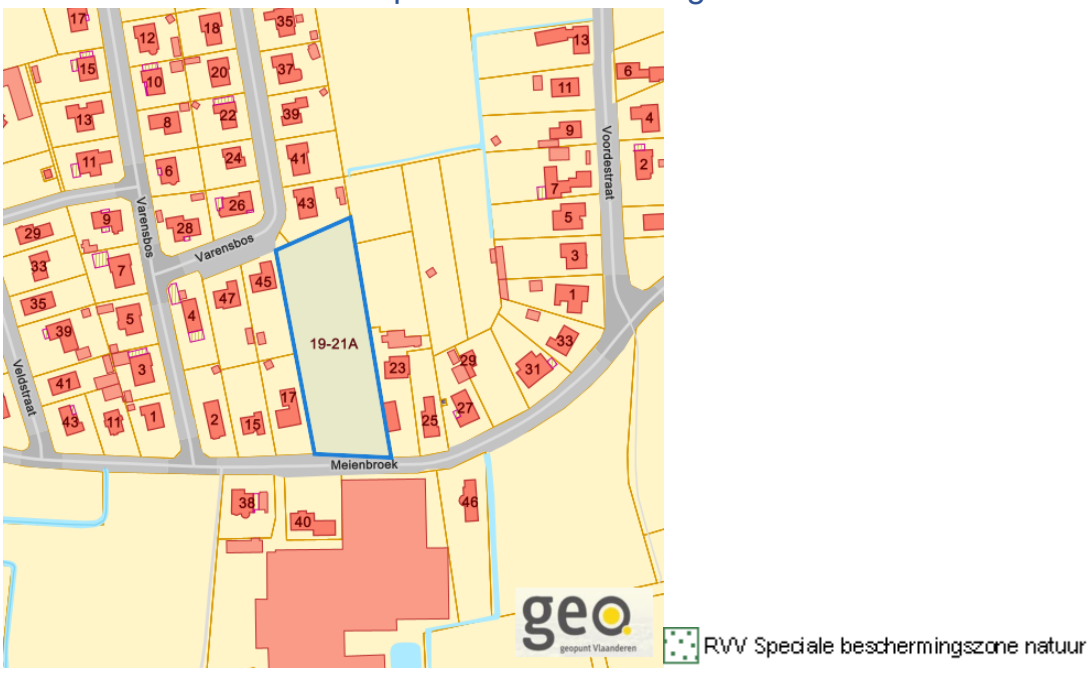

www.geopunt.be

Beschermd onroerend erfgoed

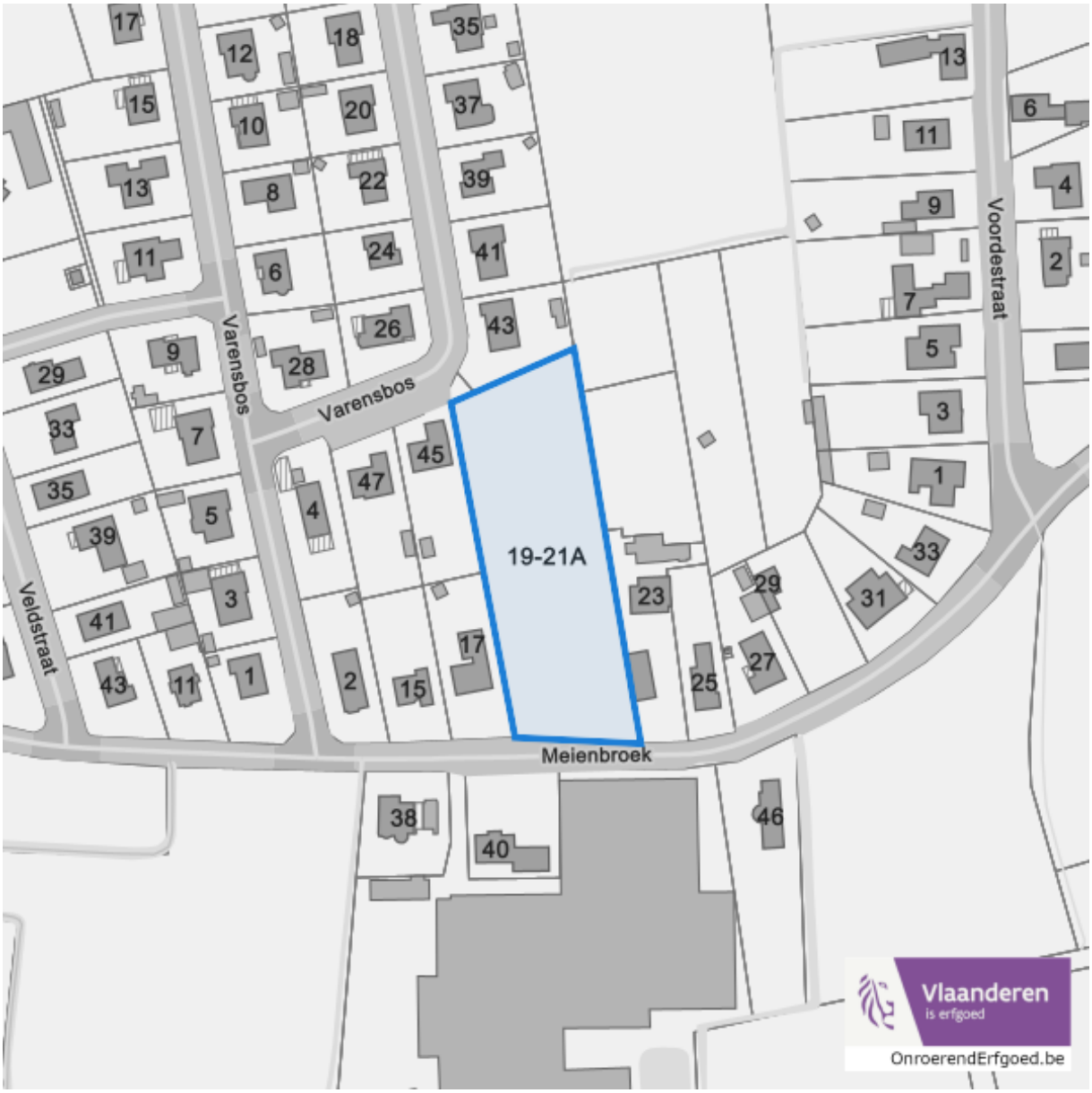

Detailkaarten beschermd onroerend erfgoed

Detailkaarten beschermd onroerend erfgoed pagina 1

Beschermde archeologische sites

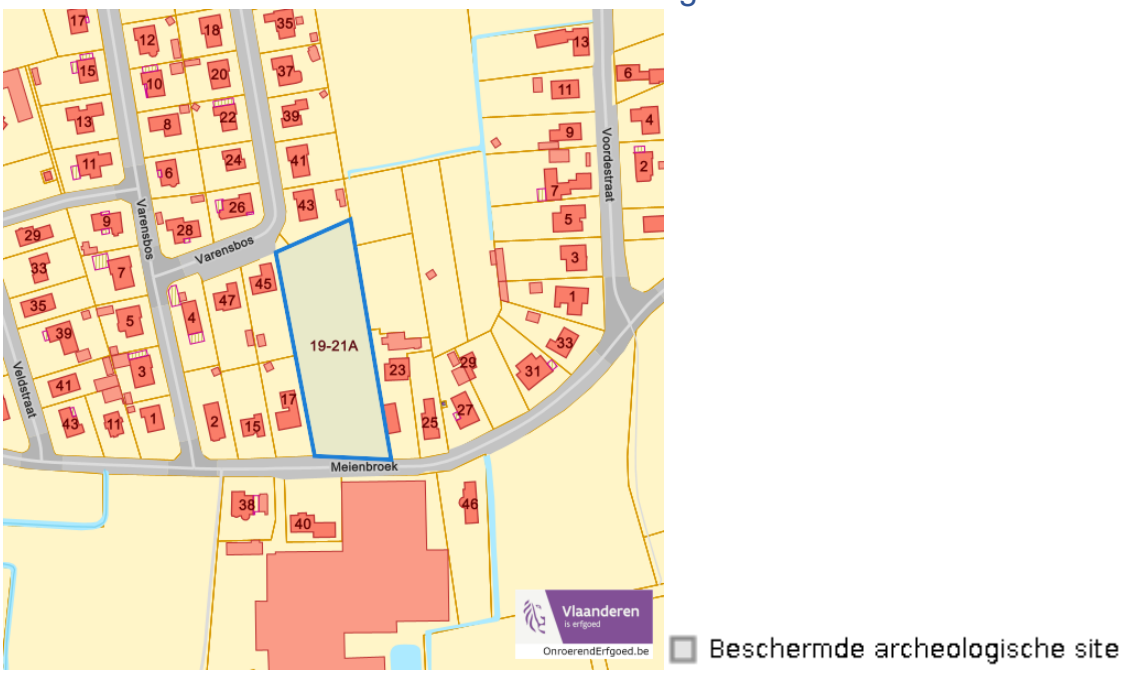

Beschermde cultuurhistorische landschappen



Baetsdr, 9920 Lovendegem

Detailkaarten beschermd onroerend erfgoed pagina 2

Beschermde monumenten

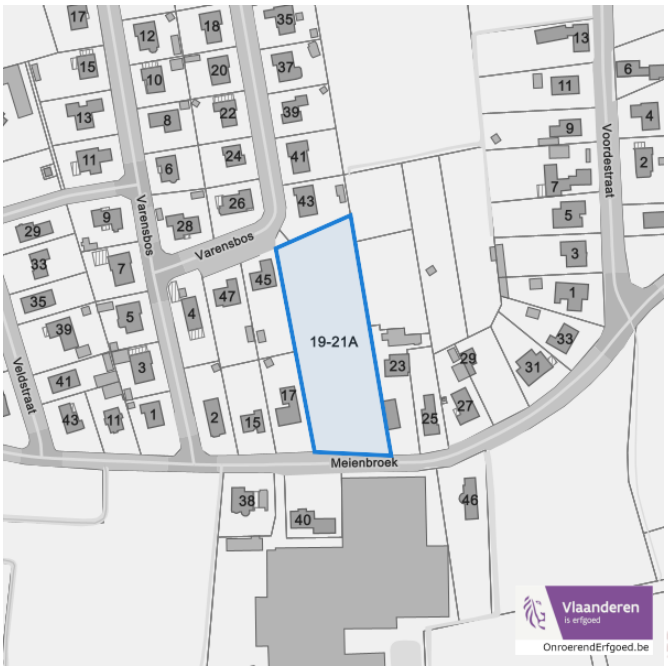

Single symbol

Beschermde overgangszones

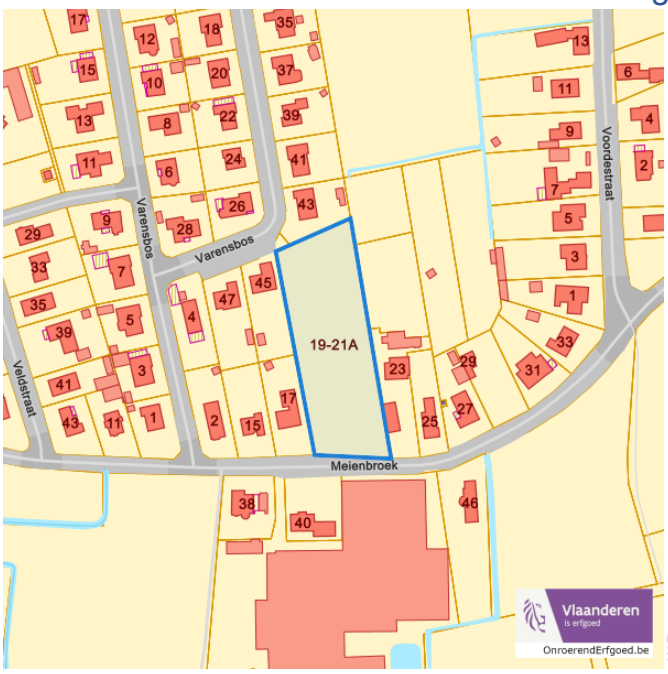

Single symbol

Baetsdr, 9920 Lovendegem

Detailkaarten beschermd onroerend erfgoed pagina 3

Beschermde stads en dorpsgezichten

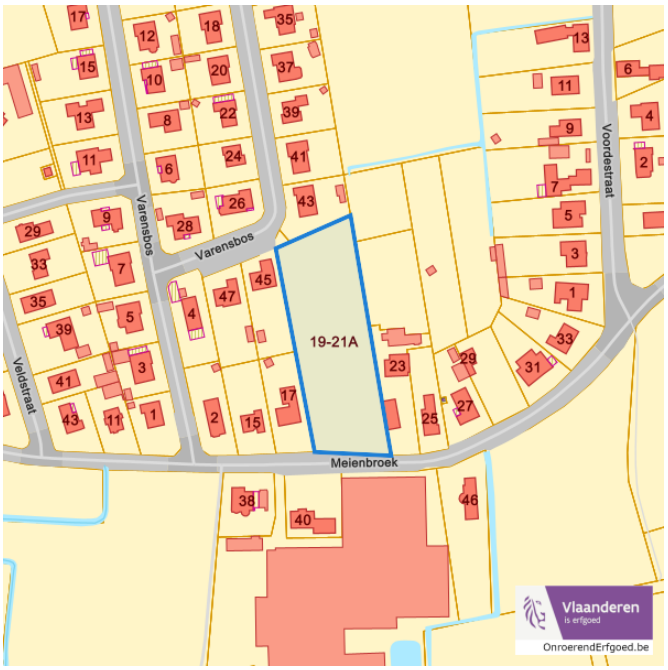

Beschermd stads- en dorpsgezicht

Vastgestelde inventarissen

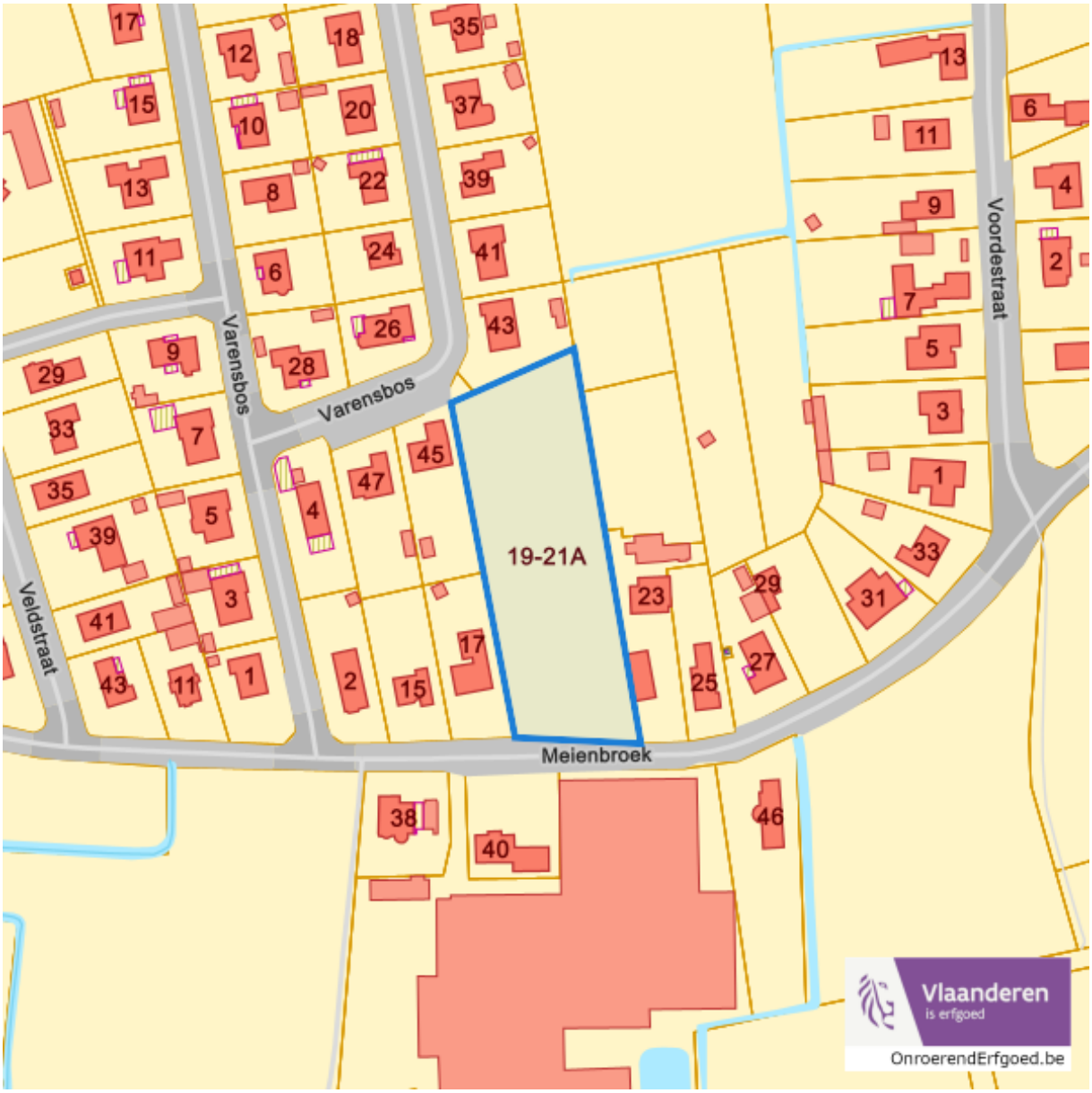

Detailkaarten vastgestelde inventarissen

Detailkaarten vastgestelde inventaris pagina 1

Vastgestelde inventaris: Archeologische zones

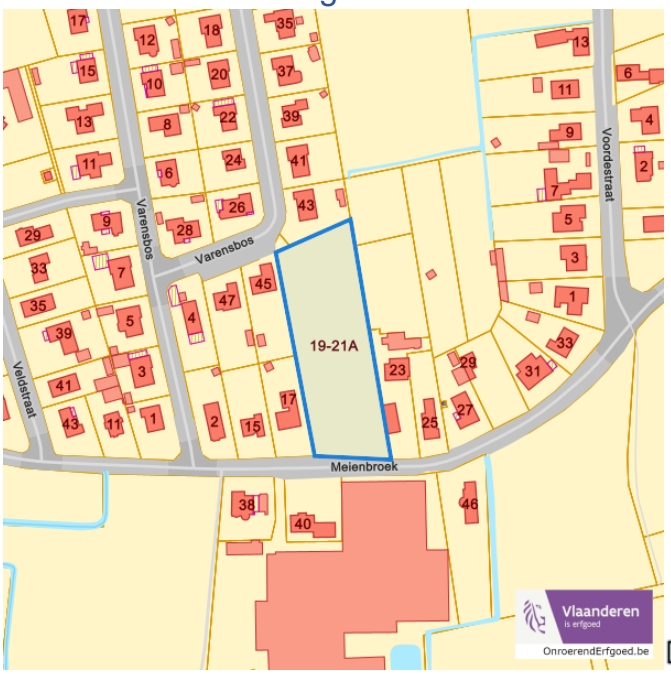

Vastgestelde afgebakende archeologische zone

Vastgestelde inventaris: Bouwkundig erfgoed

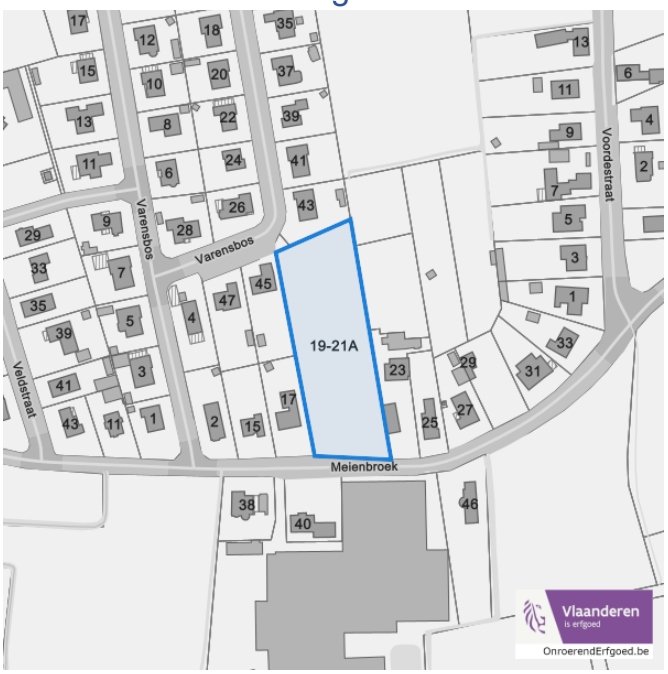

Item uit de vastgestelde inventaris bouwkundig erfgoed

Baetsdr, 9920 Lovendegem

Detailkaarten vastgestelde inventaris pagina 2

Vastgestelde inventaris: Houtige beplanting met erfgoedwaarde

%vastgestelde_inventaris_houtige_beplanting_met_erfgoedwaarde scale=55%%vastgestelde_inventaris_houtige_beplanting_met_erfgoedwaarde_legend scale=45%

Vastgestelde inventaris: Historische tuinen en parken

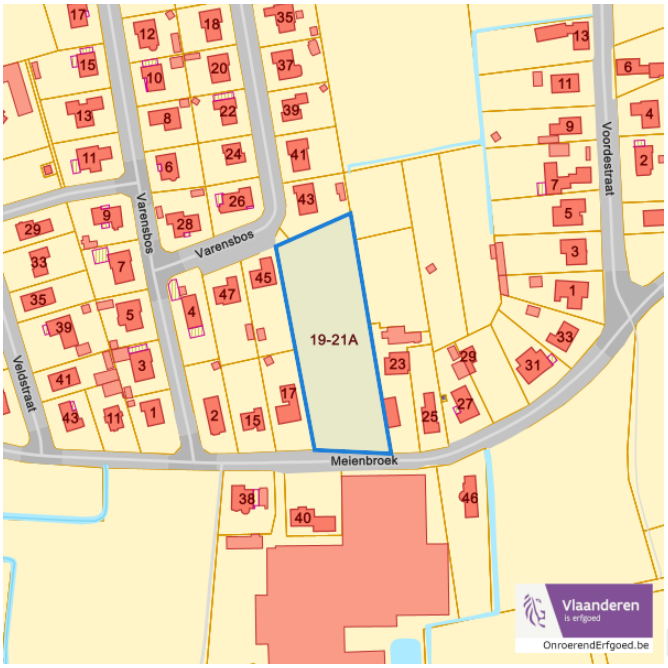

Vastgestelde inventaris park en tuin

Baetsdr, 9920 Lovendegem

Detailkaarten vastgestelde inventaris pagina 3

Vastgestelde inventaris: Relicten landschapsatlas

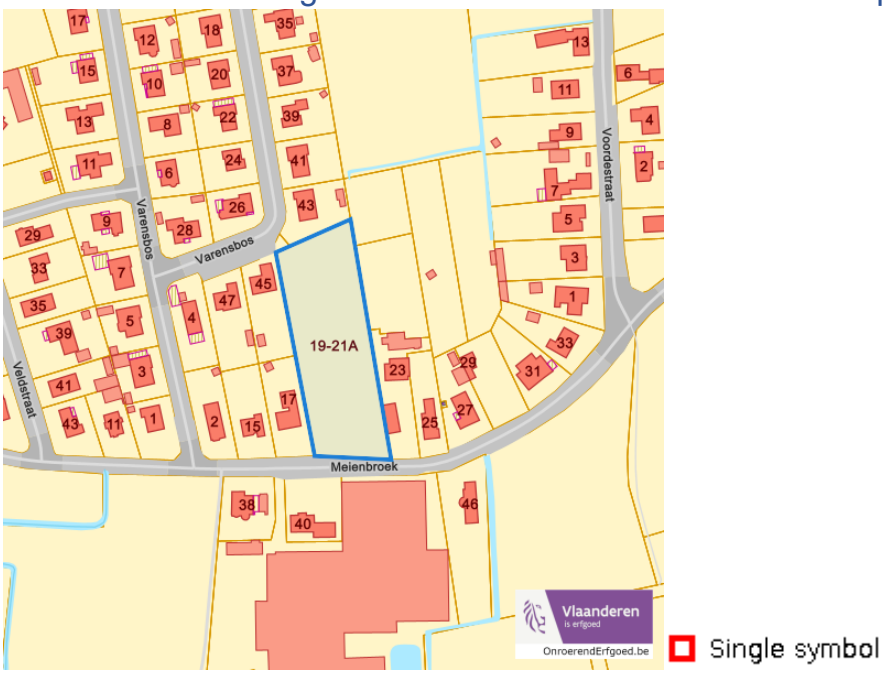

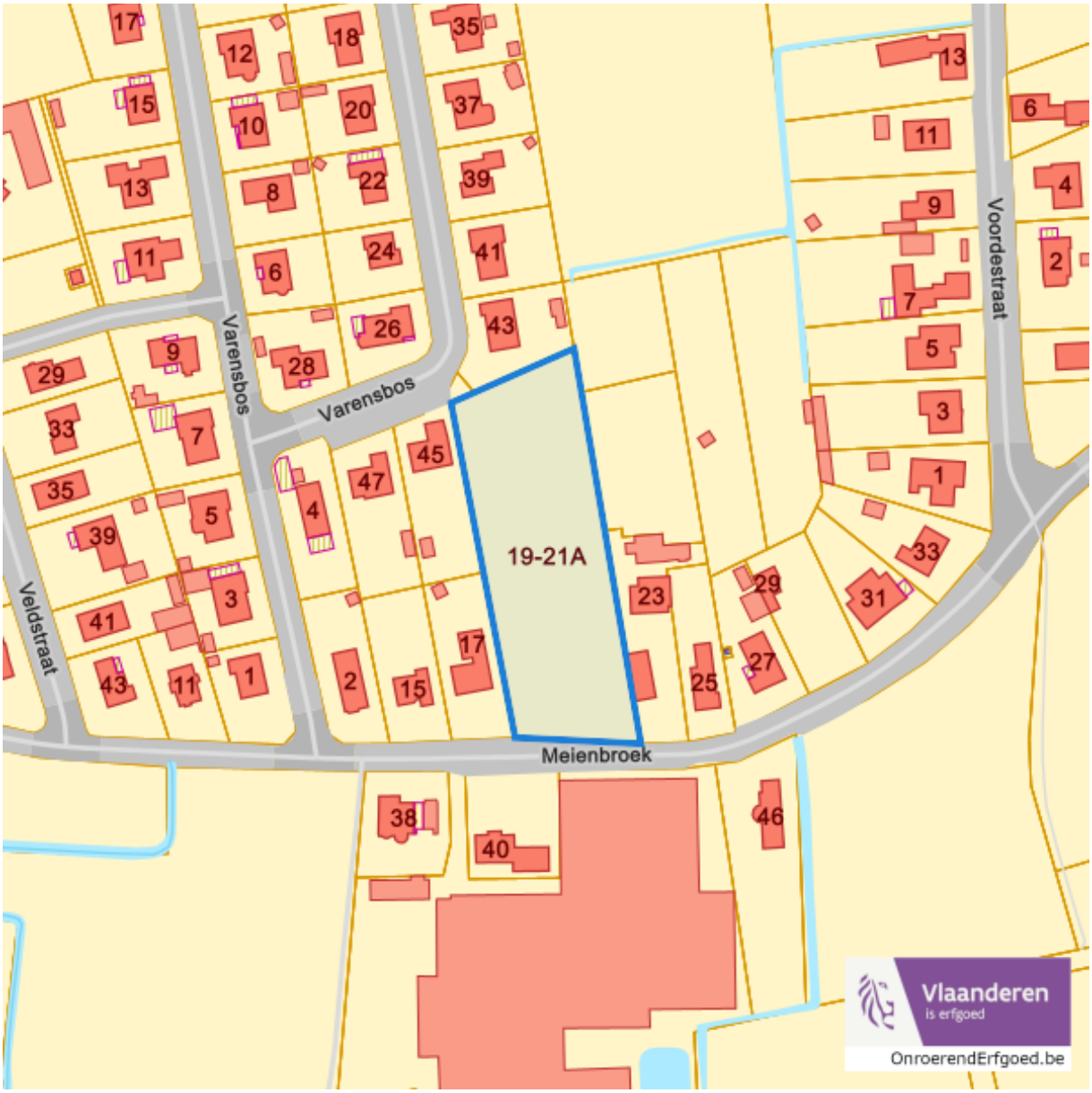
19-21A
Varensbos
Varensbos
Veldstraat
Meienbroek
Voordestraat
Vlaanderen
is erfgoed
OnroerendErfgoed.be

Detailkaarten wetenschappelijke inventarissen

Detailkaarten wetenschappelijke inventarissen pagina 1

Bouwkundige elementen

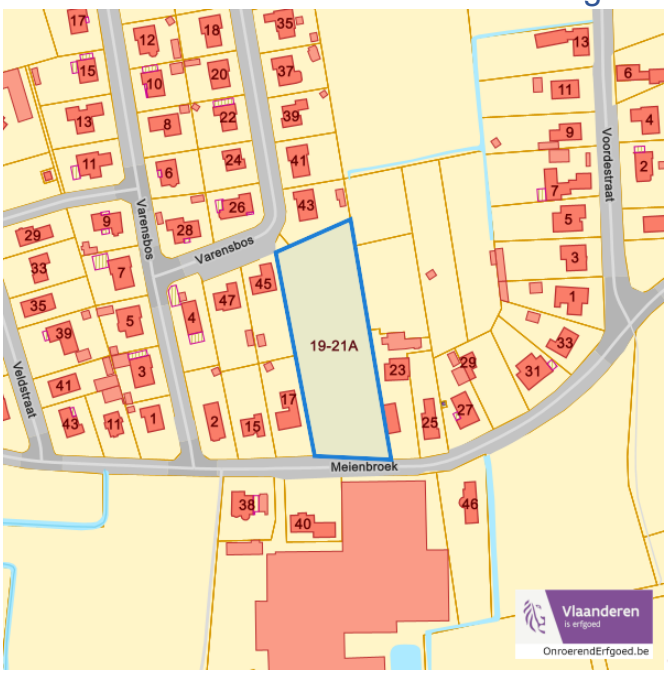

element

Archeologische gehelen

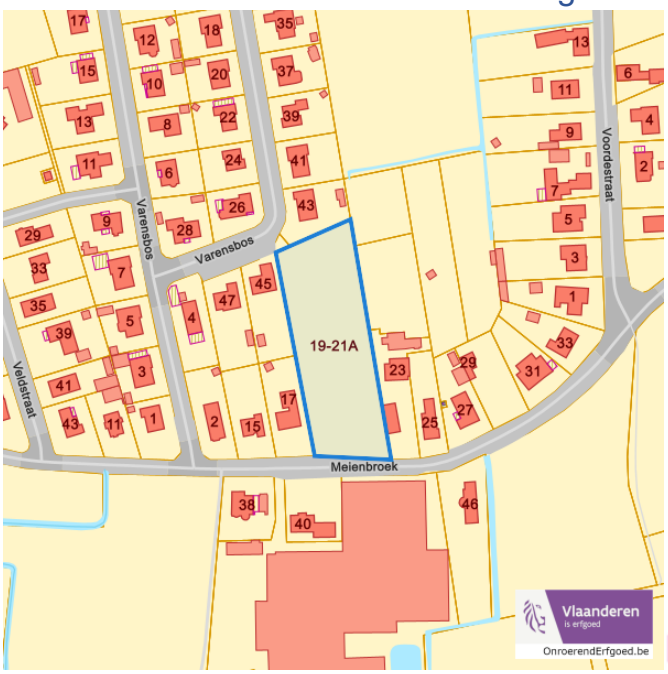

geheel

Baetsdr, 9920 Lovendegem

Detailkaarten wetenschappelijke inventarissen pagina 2

Landschappelijke elementen

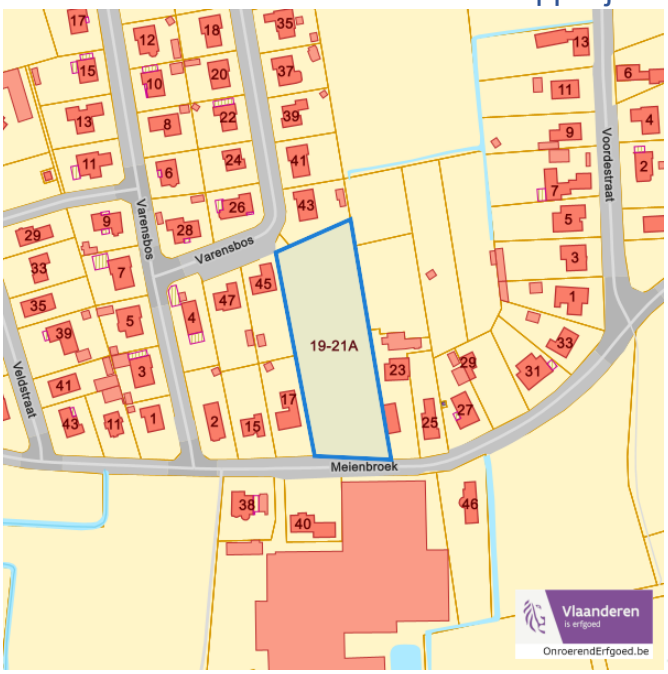

element

Landschappelijke gehelen

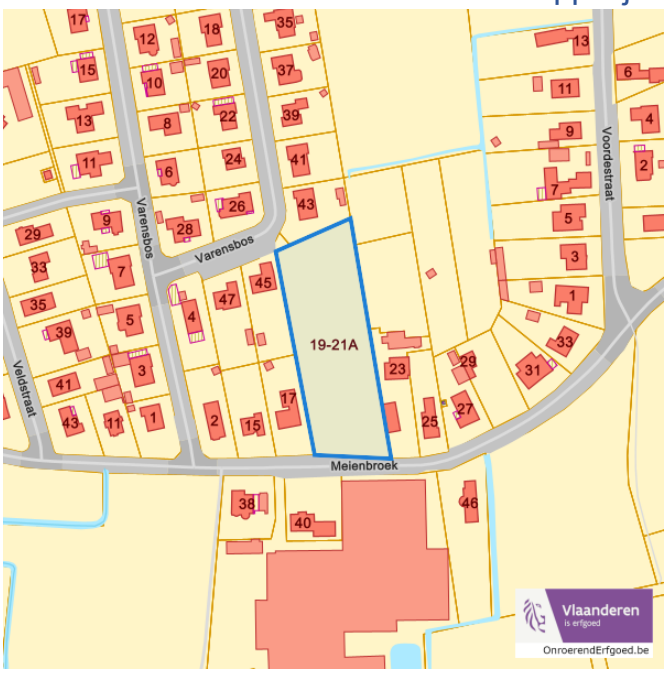

geheel

Unesco werelderfgoed

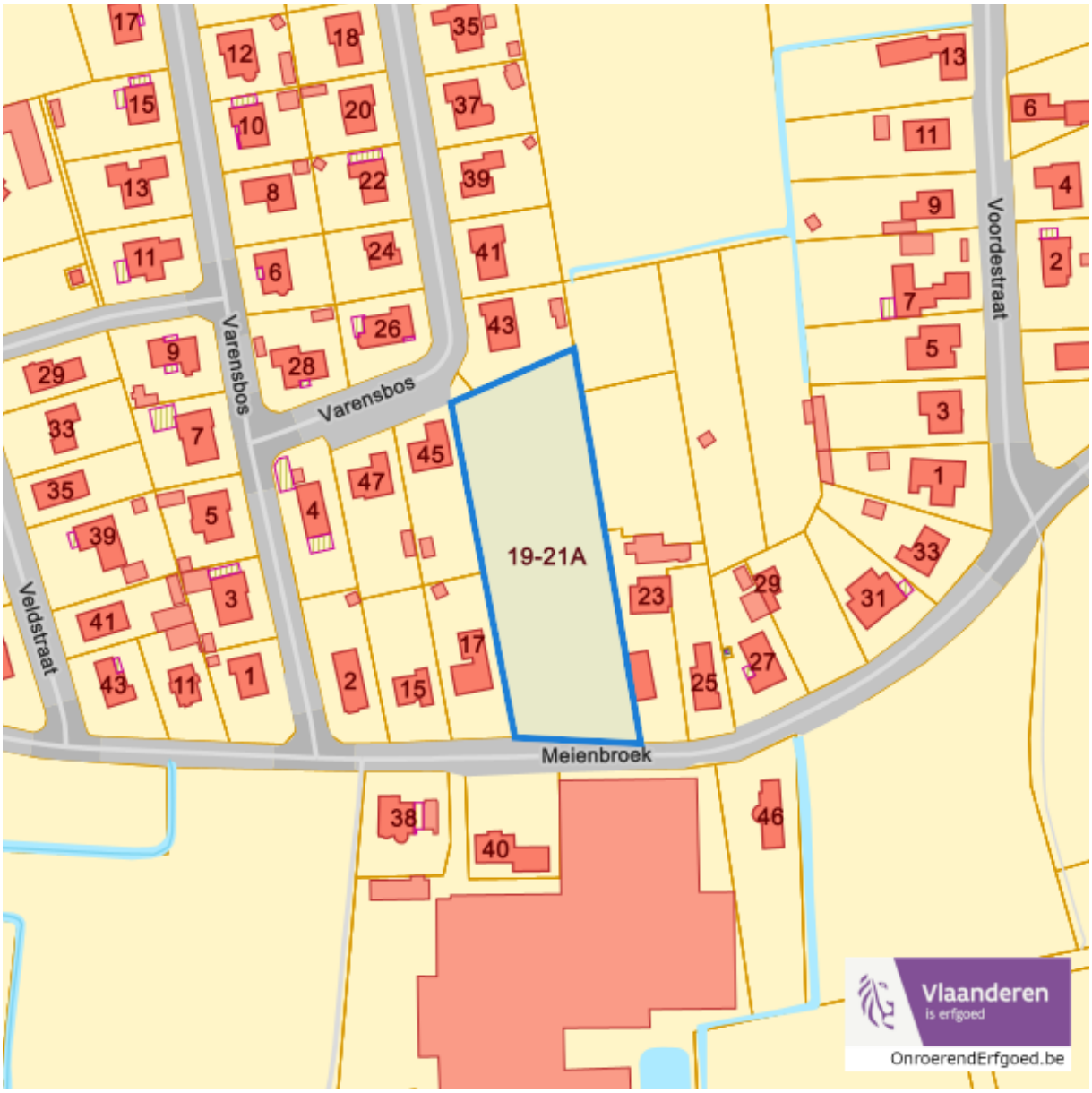

Detailkaarten Unesco werelderfgoed

Unesco: Bufferzones



UNESCO Werelderfgoed

Unesco: Kernzones

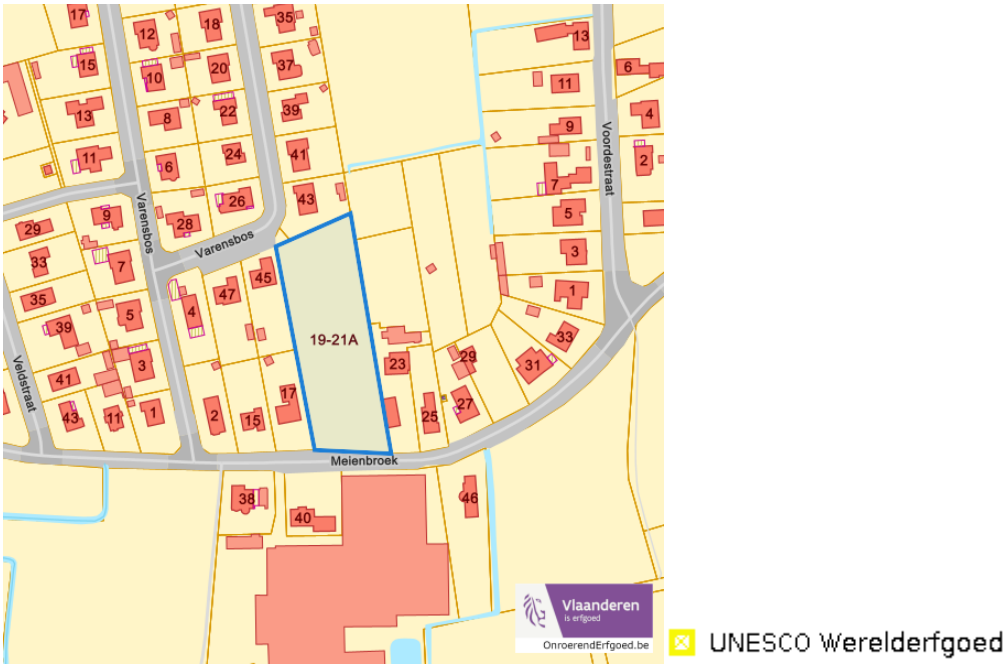

UNESCO Werelderfgoed

Historische kaarten

Atlas der Buurtwegen (ca 1840)



www.geopunt.be

Wonen

Woningkwaliteit

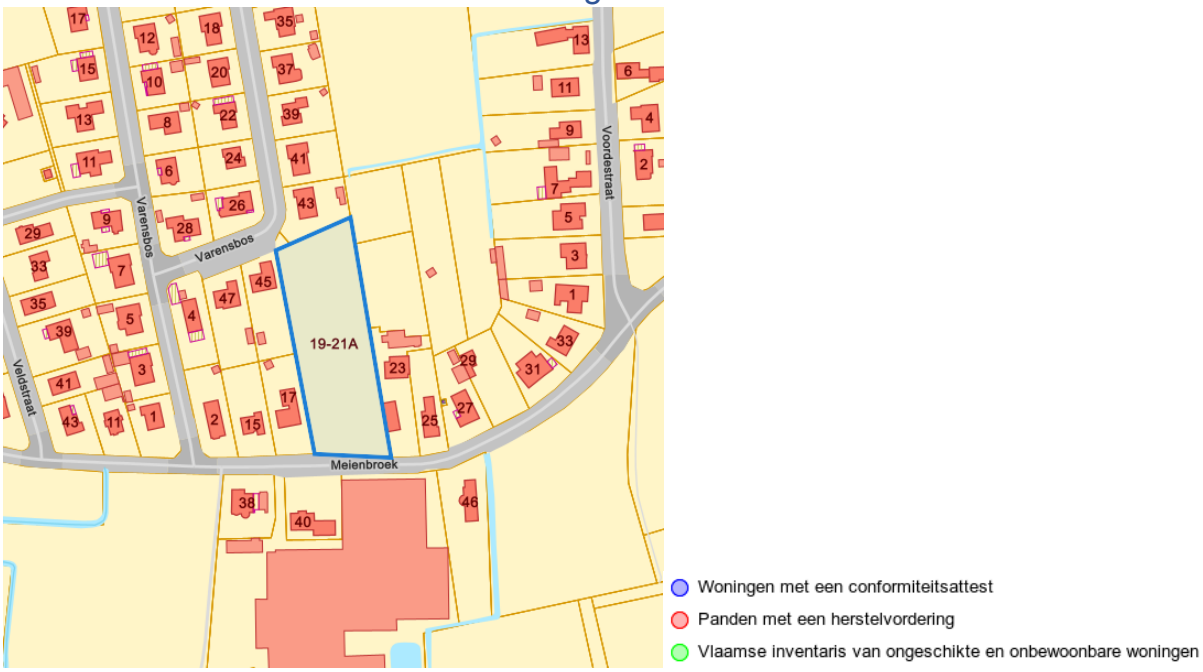

www.geopunt.be

Conformiteitsattest gemeente beperkte duurtijd

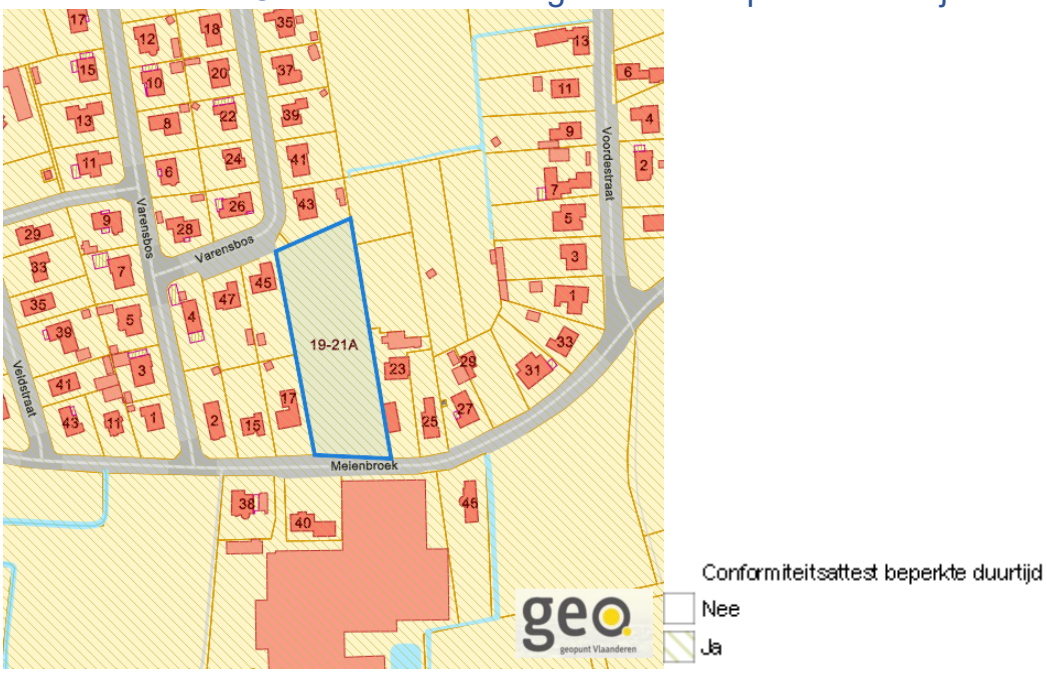

www.geopunt.be

Baetsdr, 9920 Lovendegem

Conformiteitsattest gemeente verplicht

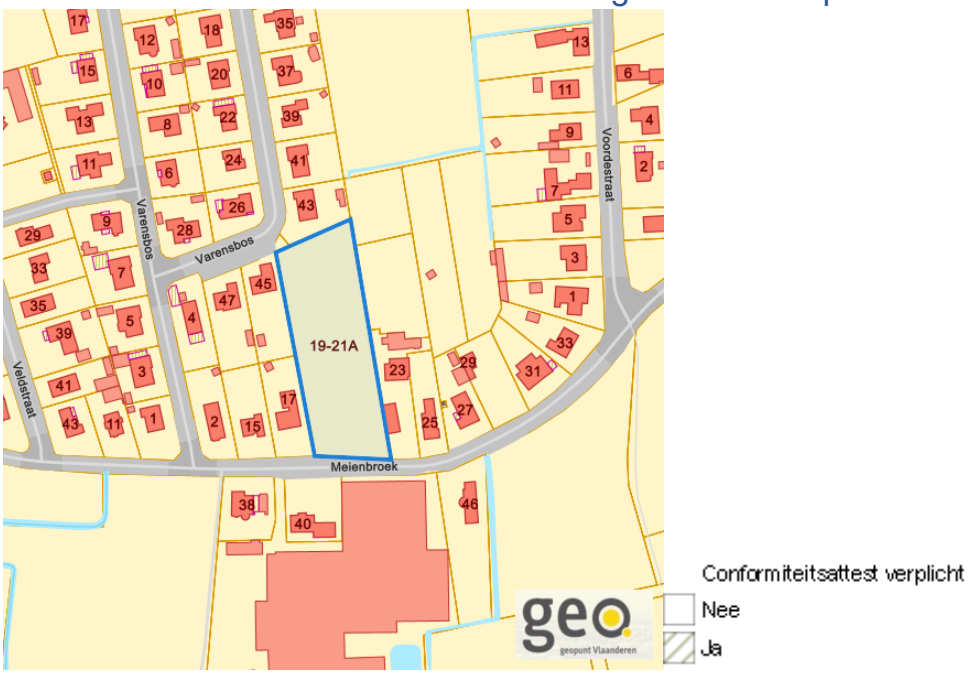

www.geopunt.be